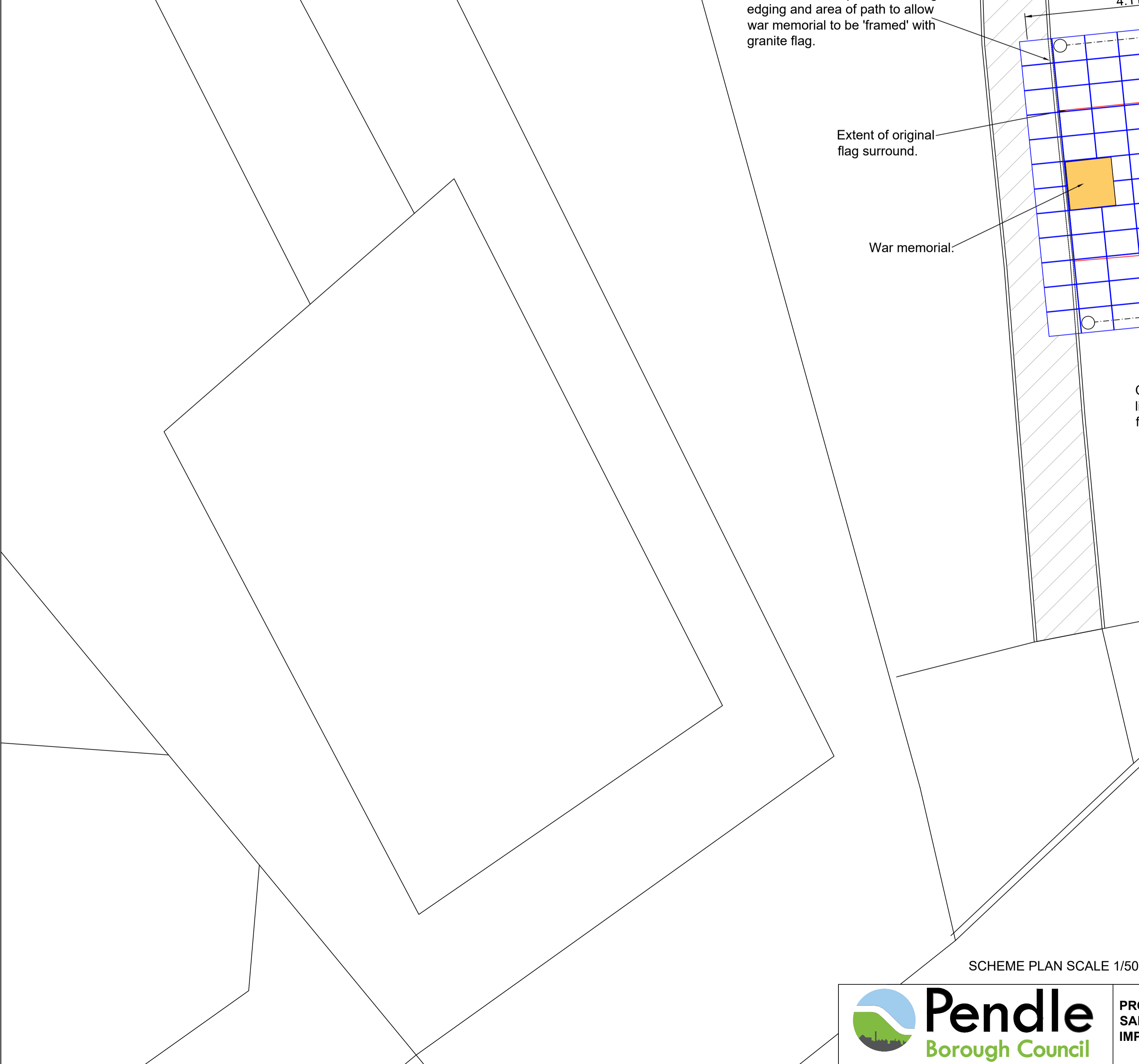


LOCATION PLAN SCALE 1/1250



Existing path to be saw cut and stripped of existing bitmac, subbase to be reshaped and recompact as required and footpath to be resurfaced with 50mm depth AC20 Dense Bin 100/150 to BS EN13108-1 and 30mm depth AC6 Dense Surf 100/150 to BS EN13108-1 with suitable hardstone with PSV>60.

Excavate and dispose of existing edging and area of path to allow war memorial to be 'framed' with granite flag.


Extent of original flag surround.

War memorial.

New 600x450x80mm thick 'Magma' granite flag fully bedded as detailed.

New 5m aluminium flagpole set in concrete to suppliers instruction surrounded by 600x450x80mm granite flags.

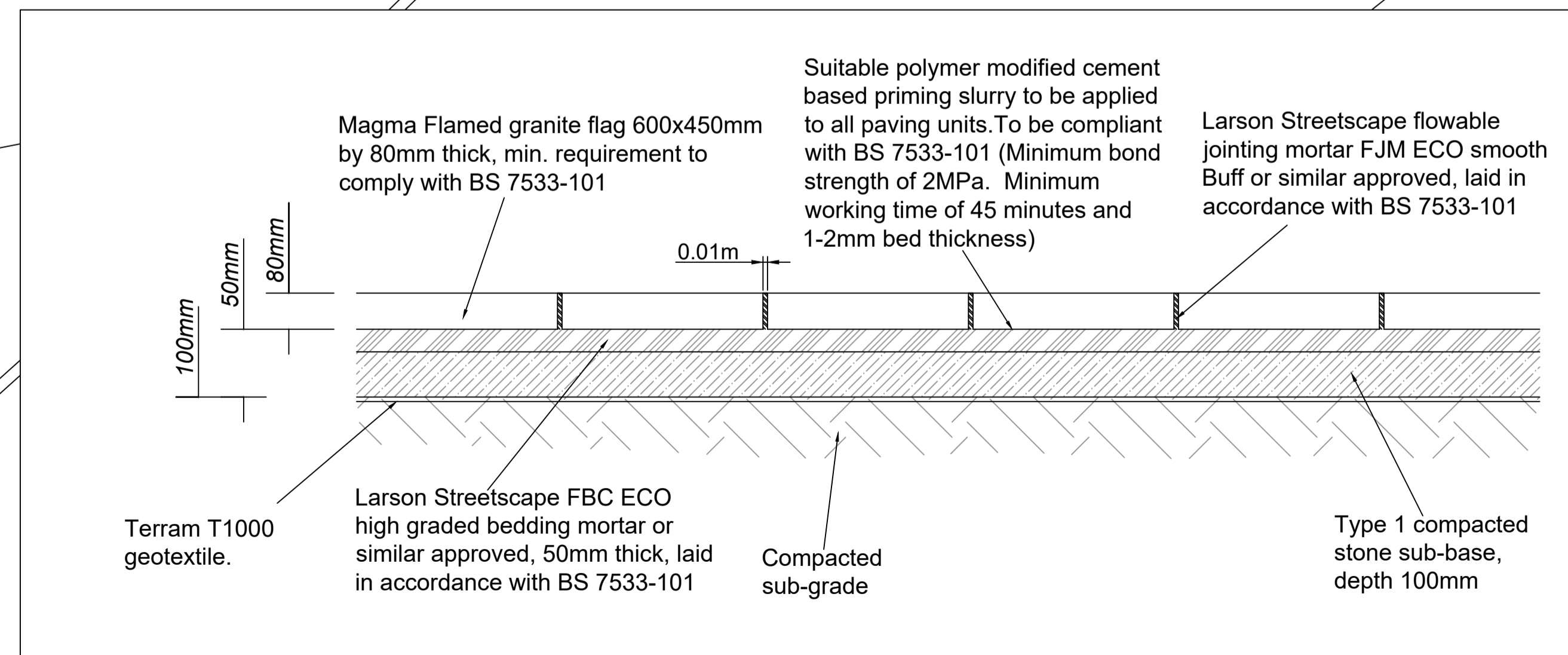
Cast iron bollard and chain link fence bolted and resin fixed to new flags.



Chain link bollards to be installed to 3 sides as shown.



Granite flags specified for works.



TYPICAL FLAG LAY DETAIL SECTION SCALE 1/10

SCHEME PLAN SCALE 1/50



PROJECT: SALTERFORTH WAR MEMORIAL IMPROVEMENTS

TITLE: SCHEME PLAN

DRAWN BY: J D Austin

CHECKED: S Whalley

DATE: JUNE 2026

FILE REF: XXXX

SCALE: As Shown at A1

DRAWING NUMBER E0958 D01