

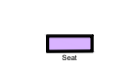




KEY:

-  Proposed footpath construction
AC 6 Dense Surf 100/150, 20mm depth
AC 20 Dense Bin 100/150, 60mm depth
Type 1 stone sub-base, 100mm depth
-  Proposed pcc edgings
-  Proposed seat
-  Proposed signage
-  Existing tree

Tree to be removed if necessary to enable footpath to be widened

Install signs to Diags. 956 and 966 back to back on 3000mm x 76mm Ø post

Widen existing footpath to construct new 2.5m wide shared use pedestrian and cycle route

Overlay existing footpath and provide new bitmac construction, as detailed in Drawing No. E0763D/5

Provide 'Eastgate' seats in new bays set back from footpath



Cut back lowest branches on trees to provide adequate clearance to pedestrians using widened footpath

Provide cycle symbol to Diag. 1057, 750mm x 1215mm and intermittent white line at boundaries of the route, to Diag. 1009 (300mm long x 100mm wide, 50mm thick)

Install signs to Diags. 956 and 966 back to back on 3000mm x 76mm Ø post

Replace existing manhole covers with new covers with suitable level of skid resistance

Liaison required with LCC to determine the need for additional works to facilitate cycle access/egress to and from the carriageway

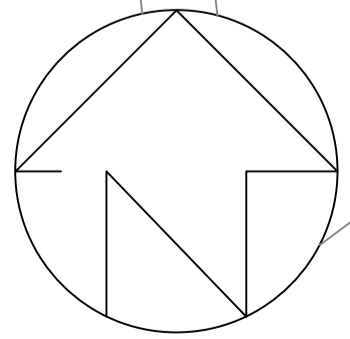


B 6383 FERNLEA AVENUE

NORTH AVENUE

WELLHOUSE ROAD

Garage



Borough of Pendle Housing, Health and Engineering Services
Town Hall, Market Street, Nelson. BB9 7LG
Tel: (01282) 661661 www.pendle.gov.uk

PROJECT:			
Town Green, Barnoldswick			
TITLE:			
Footpath Improvements: Option 03			
STATUS:			
Preliminary			
PROJECT REF:		DRAWING NUMBER:	
ENG086		E0763D / 4	
SCALE:	DESIGNED:	CHECKED:	DATE:
1 : 200 @ A1	N Y	ScW	Sept 2021