







KEY:

-  Proposed footpath construction
AC 6 Dense Surf 100/150, 20mm depth
AC 20 Dense Bin 100/150, 60mm depth
Type 1 stone sub-base, 100mm depth
-  Proposed pcc edgings
-  Proposed seat
-  Proposed signage
-  Existing tree

Tree to be removed if necessary to enable footpath to be widened

Install signs to Diags. 956 and 965 back to back on 3000mm x 76mm Ø post



Widen existing footpath to construct new 3.0m wide segregated pedestrian and cycle route


Overlay existing footpath and provide new bitmac construction, as detailed in Drawing No. E0763D/5

Provide 'Eastgate' seats in new bays set back from footpath

Cut back lowest branches on trees to provide adequate clearance to pedestrians using widened footpath

Provide cycle symbol to Diag. 1057, 750mm x 1215mm and intermittent white line at boundaries of the route, to Diag. 1009 (300mm long x 100mm wide, 50mm thick) and solid white line to Diag. 1049 to segregate cyclists and pedestrians (50mm thick)

Install signs to Diags. 957 and 966 back to back on 3000mm x 76mm Ø post



Replace existing manhole cover with new cover with suitable level of skid resistance

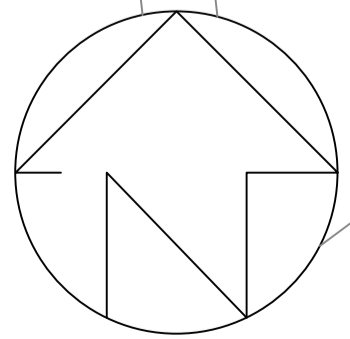
Liaison required with LCC to determine the need for additional works to facilitate cycle access/egress to and from the carriageway

B 6383 FERNLEA AVENUE

NORTH AVENUE

WELLHOUSE ROAD

Garage



Borough of Pendle Housing, Health and Engineering Services
Town Hall, Market Street, Nelson. BB9 7LG
Tel: (01282) 661661 www.pendle.gov.uk

PROJECT:			
Town Green, Barnoldswick			
TITLE:			
Footpath Improvements: Option 02			
STATUS:			
Preliminary			
PROJECT REF:		DRAWING NUMBER:	
ENG086		E0763D / 3	
SCALE:	DESIGNED:	CHECKED:	DATE:
1 : 200 @ A1	N Y	ScW	Sept 2021