

Description

Land east of Hayfields, Salterforth

Scale
1 : 2,500

Ref No.
P291

Drawn By
J.D.

Date
28th April 2017

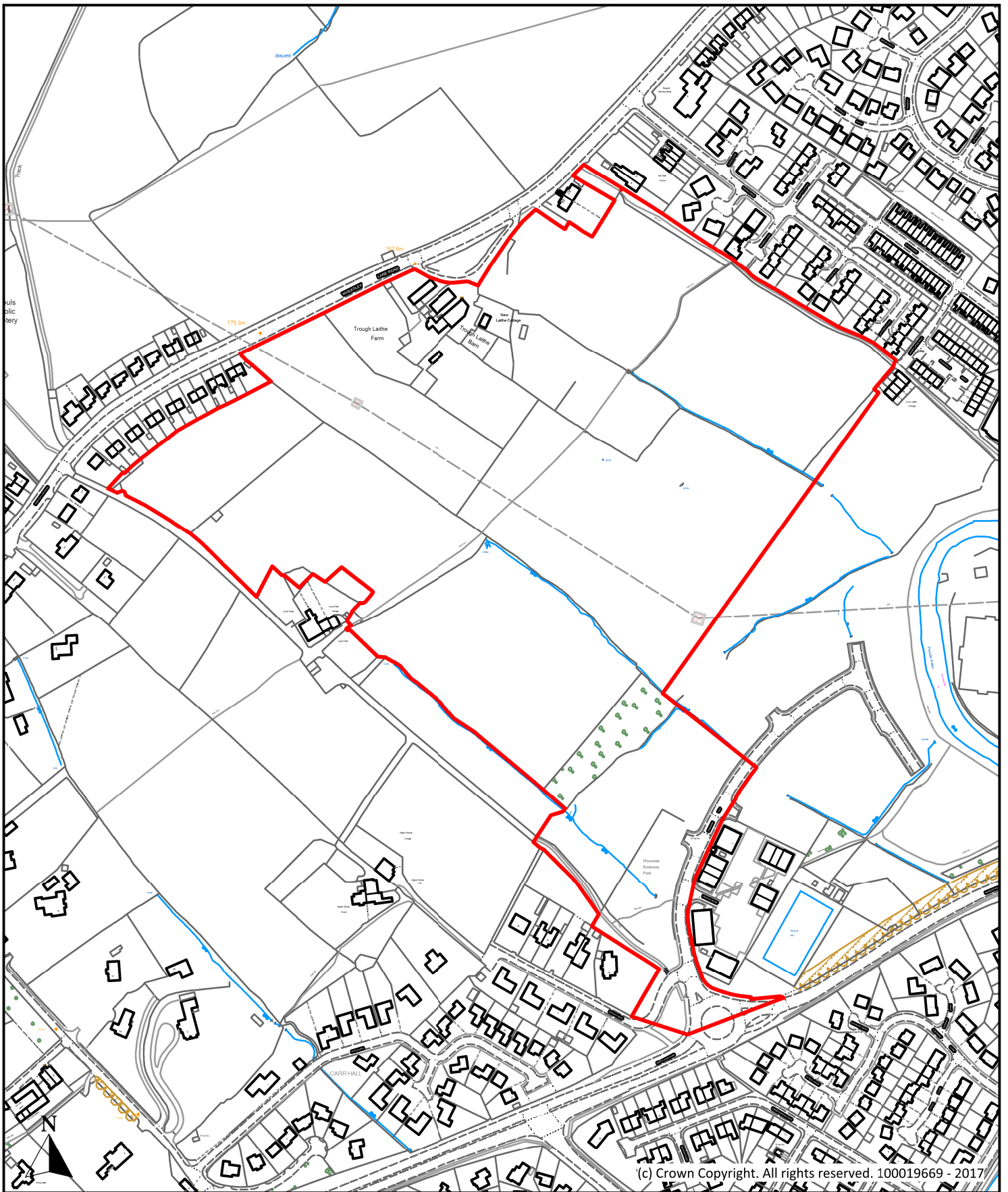
Historic Ref



Planning, Building Control
& Licensing

Town Hall, Market Street,
Nelson, Lancashire, BB9 7LG

Tel: 01282 661330



Description

**Land at Trough Laithe, Barrowford
(Strategic Housing Site)**

Scale
1 : 4,000

Ref No.
P292

Drawn By
J.D.

Date
28th April 2017

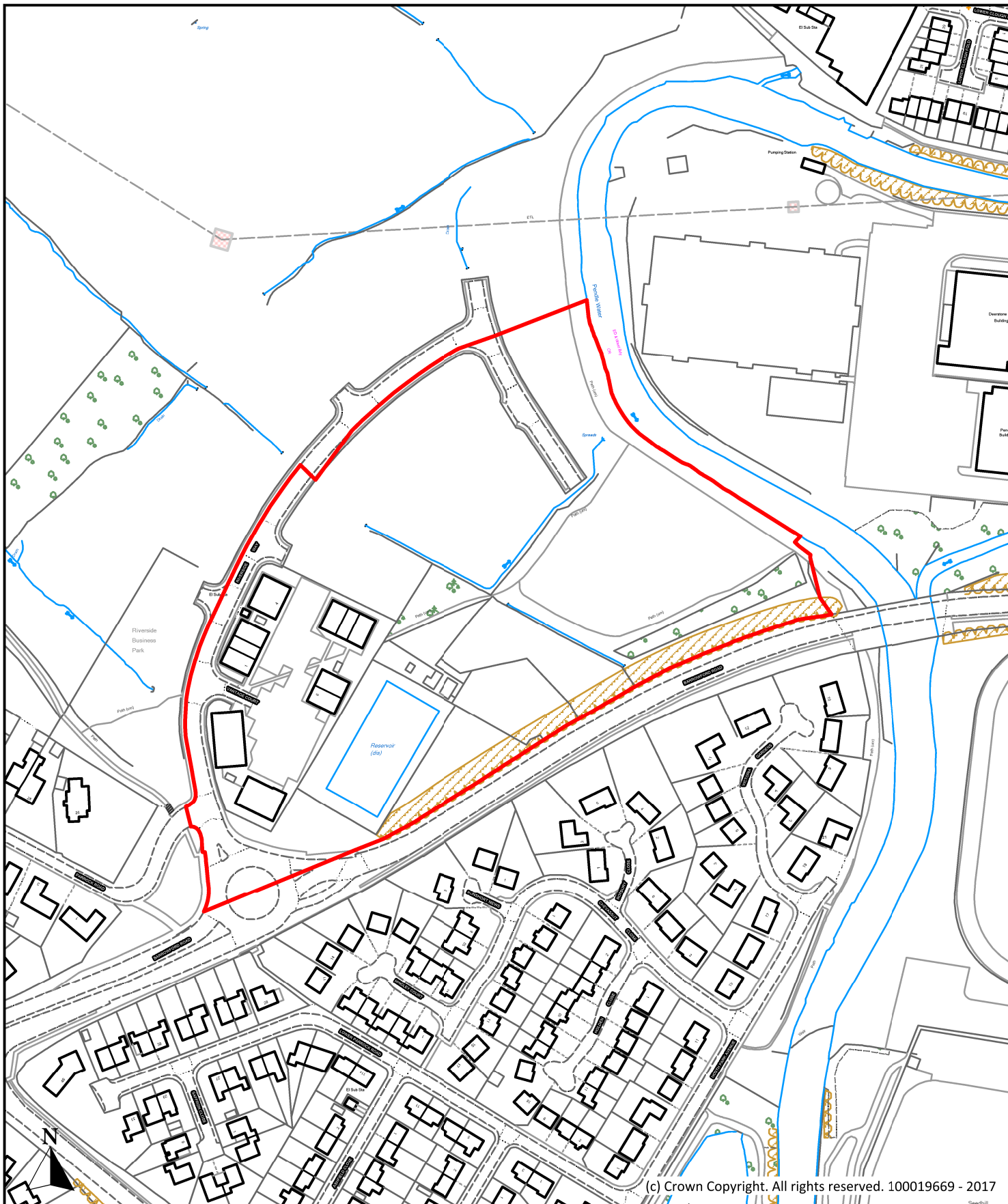
Historic Ref



**Planning, Building Control
& Licensing**

Town Hall, Market Street,
Nelson, Lancashire, BB9 7LG

Tel: 01282 661330



Description

Riverside Business Park, Barrowford

Scale
1 : 2,500

Ref No.
P293

Drawn By
J.D.

Date
28th April 2017

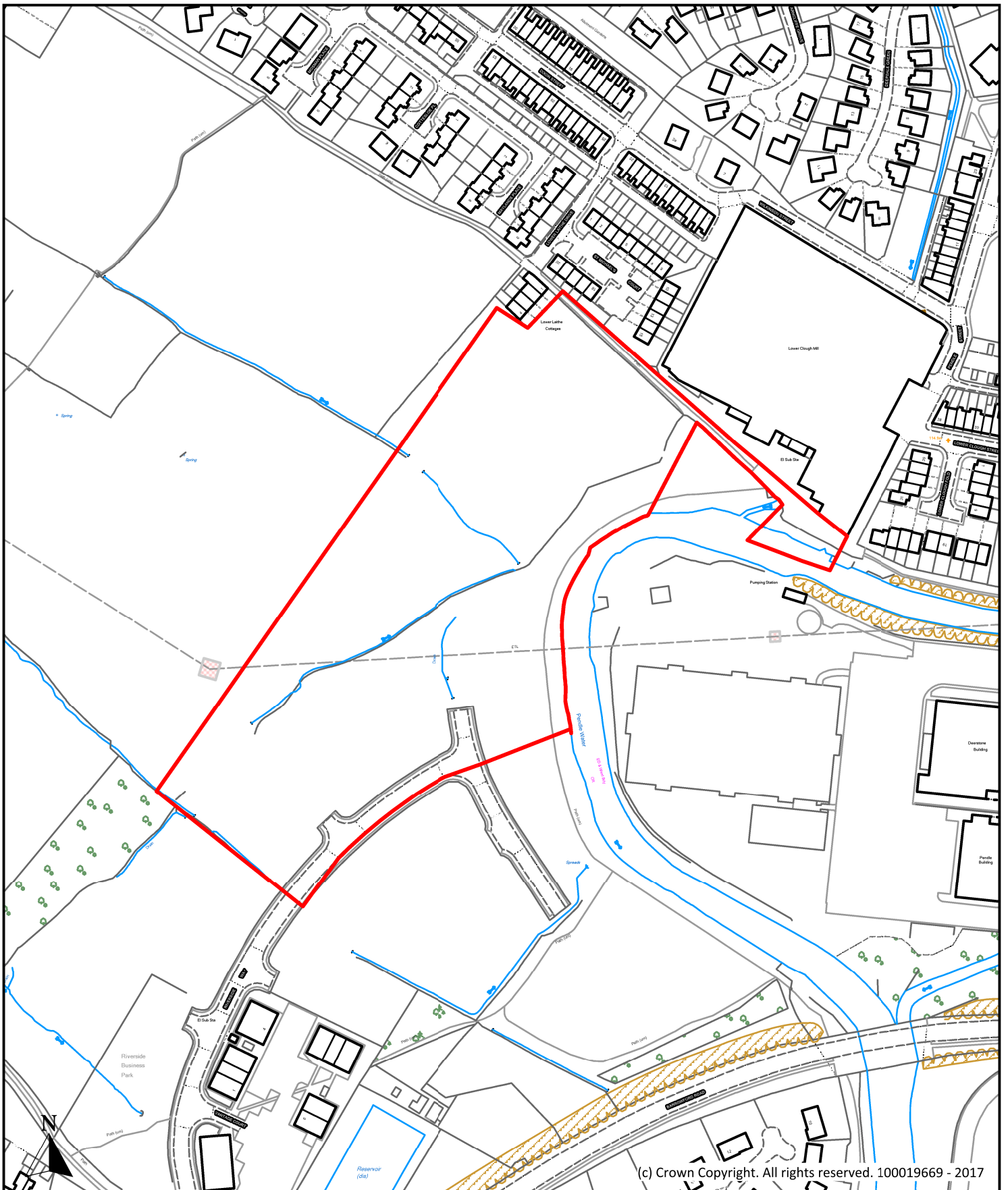
Historic Ref



Planning, Building Control
& Licensing

Town Hall, Market Street,
Nelson, Lancashire, BB9 7LG

Tel: 01282 661330



Description

Land to north of Riverside Way, Barrowford

Scale
1 : 2,500

Ref No.
P294

Drawn By
J.D.

Date
28th April 2017

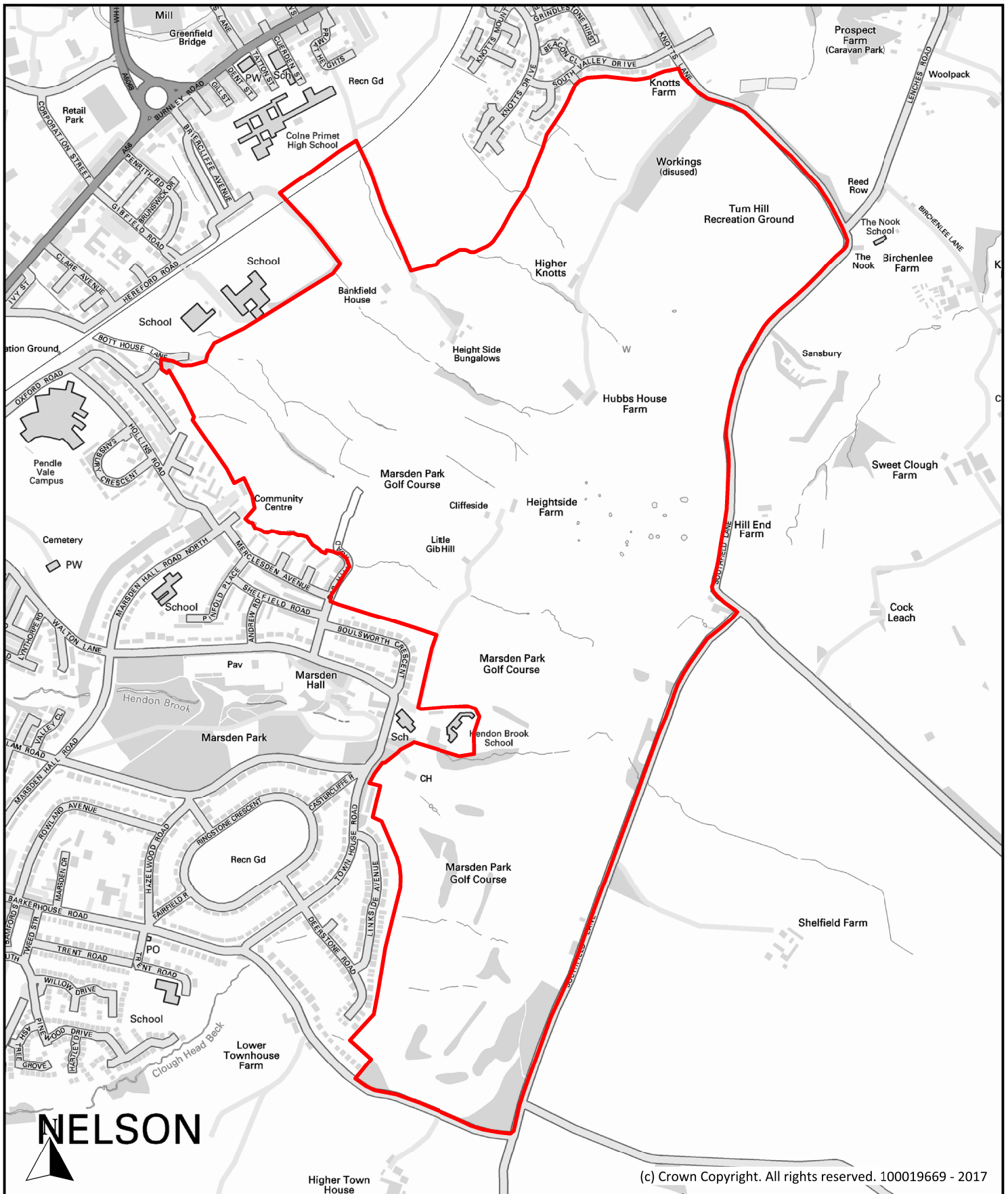
Historic Ref



Planning, Building Control
& Licensing

Town Hall, Market Street,
Nelson, Lancashire, BB9 7LG

Tel: 01282 661330



Description

Greater Gib Hill, Nelson / Colne

Scale
1 : 10,000

Ref No.
P295

Drawn By
J.D.

Date
28th April 2017

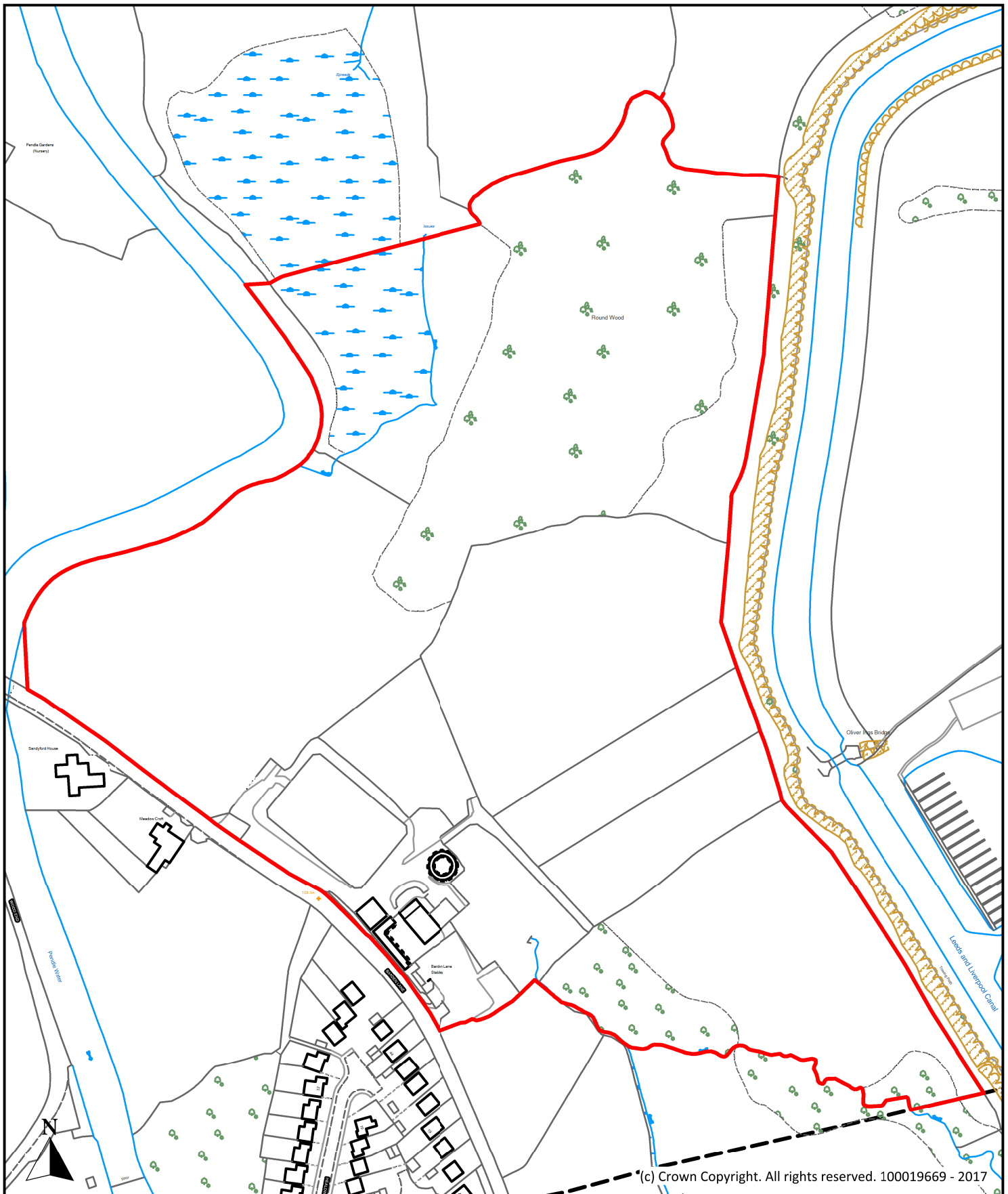
Historic Ref



**Planning, Building Control
& Licensing**

Town Hall, Market Street,
Nelson, Lancashire, BB9 7LG

Tel: 01282 661330



Description

Land at Barden Lane Stables, Barden Lane, Brierfield

Scale
1 : 2,500

Ref No.
P296

Drawn By
J.D.

Date
8th June 2017

Historic Ref



**Planning, Building Control
& Licensing**

Town Hall, Market Street,
Nelson, Lancashire, BB9 7LG

Tel: 01282 661330