

Description

**Land to rear of 73 Reedyford Road, Reedyford Road, Nelson**

Scale

1 : 2,500

Ref No.

**P031**

Drawn By

J.B.

Date

24th October 2016

Historic Ref

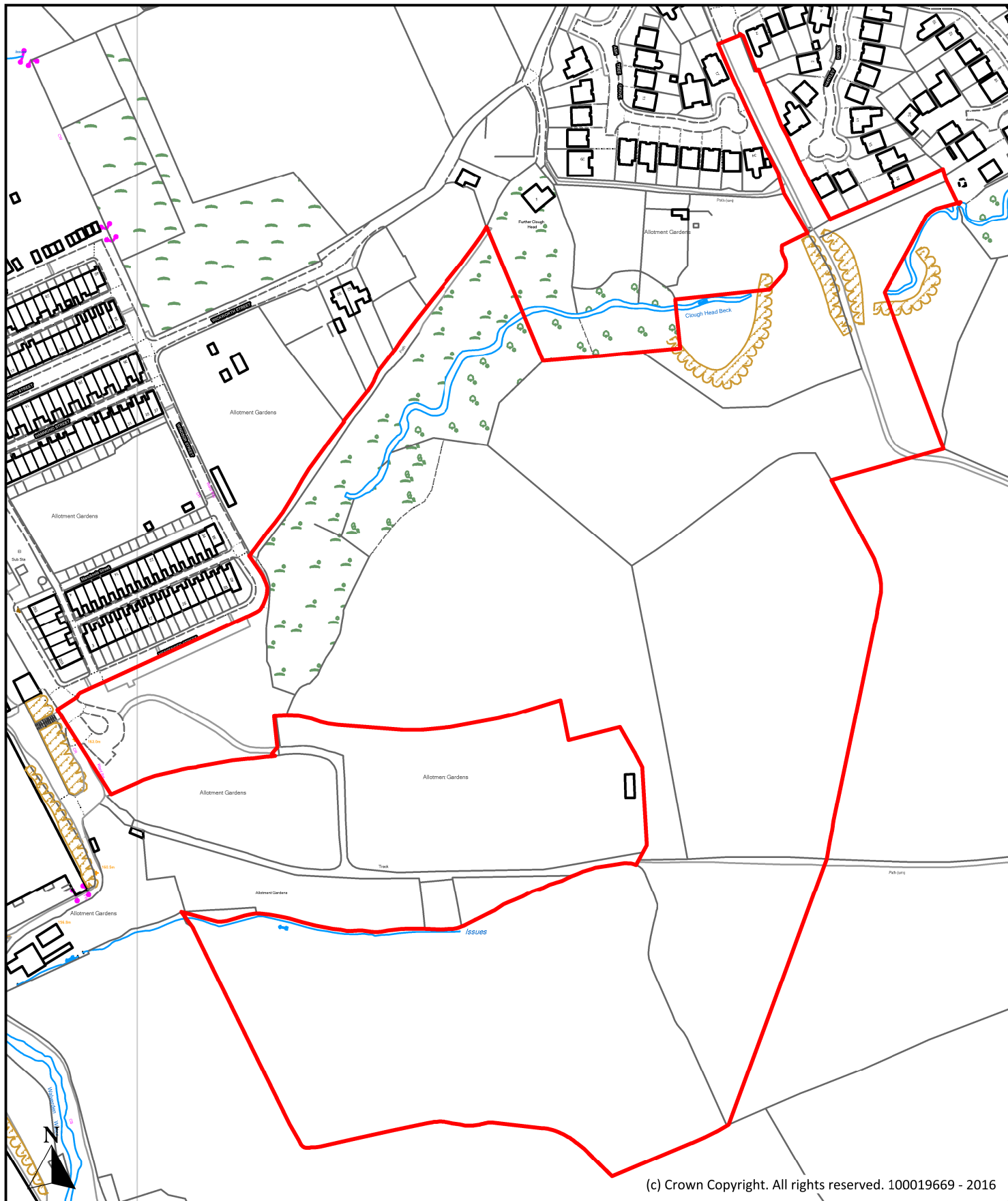
S042, 414



**Planning, Building Control  
& Licensing**

Town Hall, Market Street,  
Nelson, Lancashire, BB9 7LG

Tel: 01282 661330



(c) Crown Copyright. All rights reserved. 100019669 - 2016

Description

**Further Clough Head, Pinewood Drive, Nelson**

Scale

1 : 2,500

Ref No.

**P032**

Drawn By

J.B.

Date

24th October 2016

Historic Ref

S043, 84, 198, 203

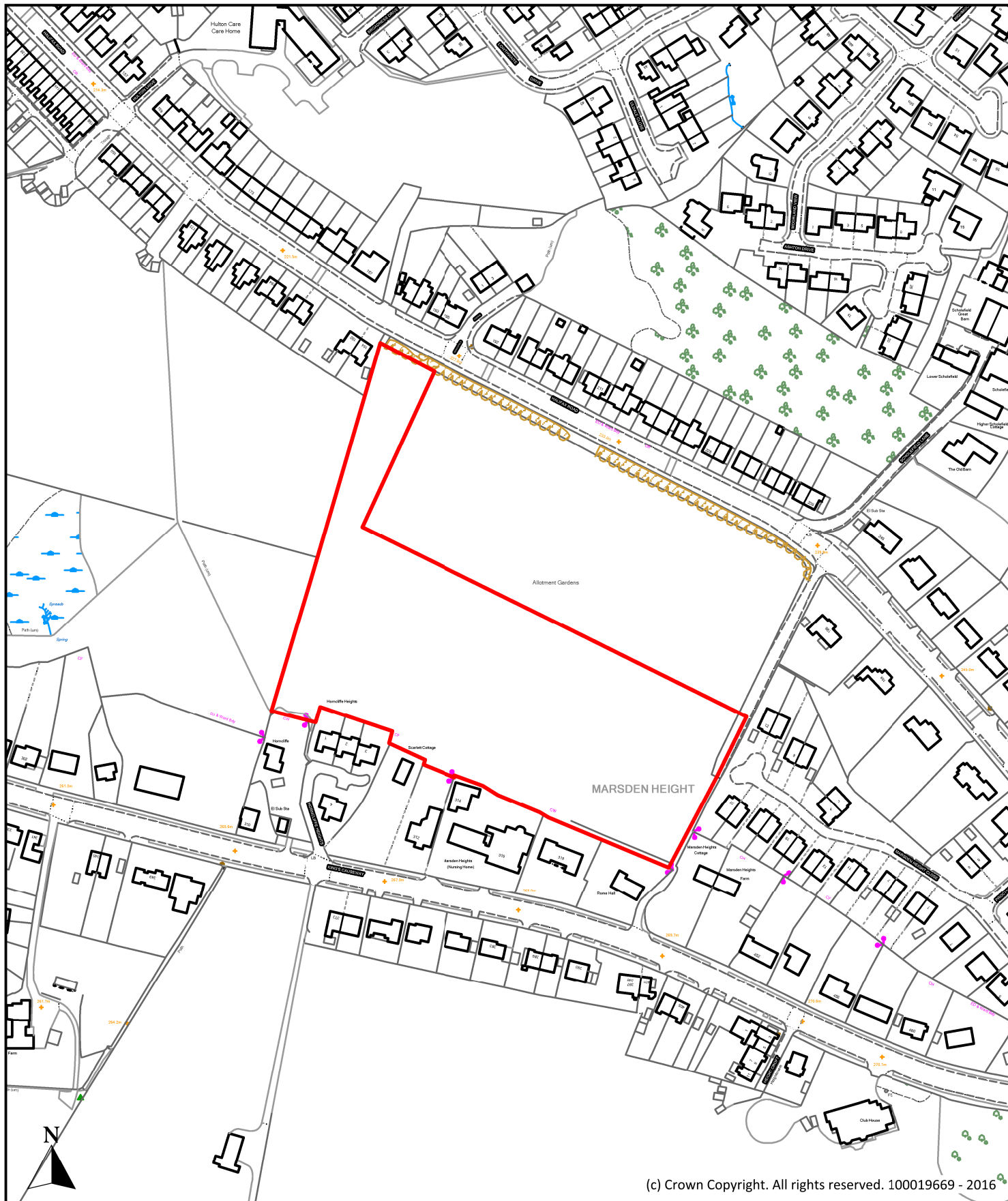


**Planning, Building Control  
& Licensing**

Town Hall, Market Street,  
Nelson, Lancashire, BB9 7LG

Tel: 01282 661330





Description

**Land off Halifax Road (Site B), Halifax Road, Nelson**

Scale

1 : 2,500

Ref No.

**P033**

Drawn By

J.B.

Date

24th October 2016

Historic Ref

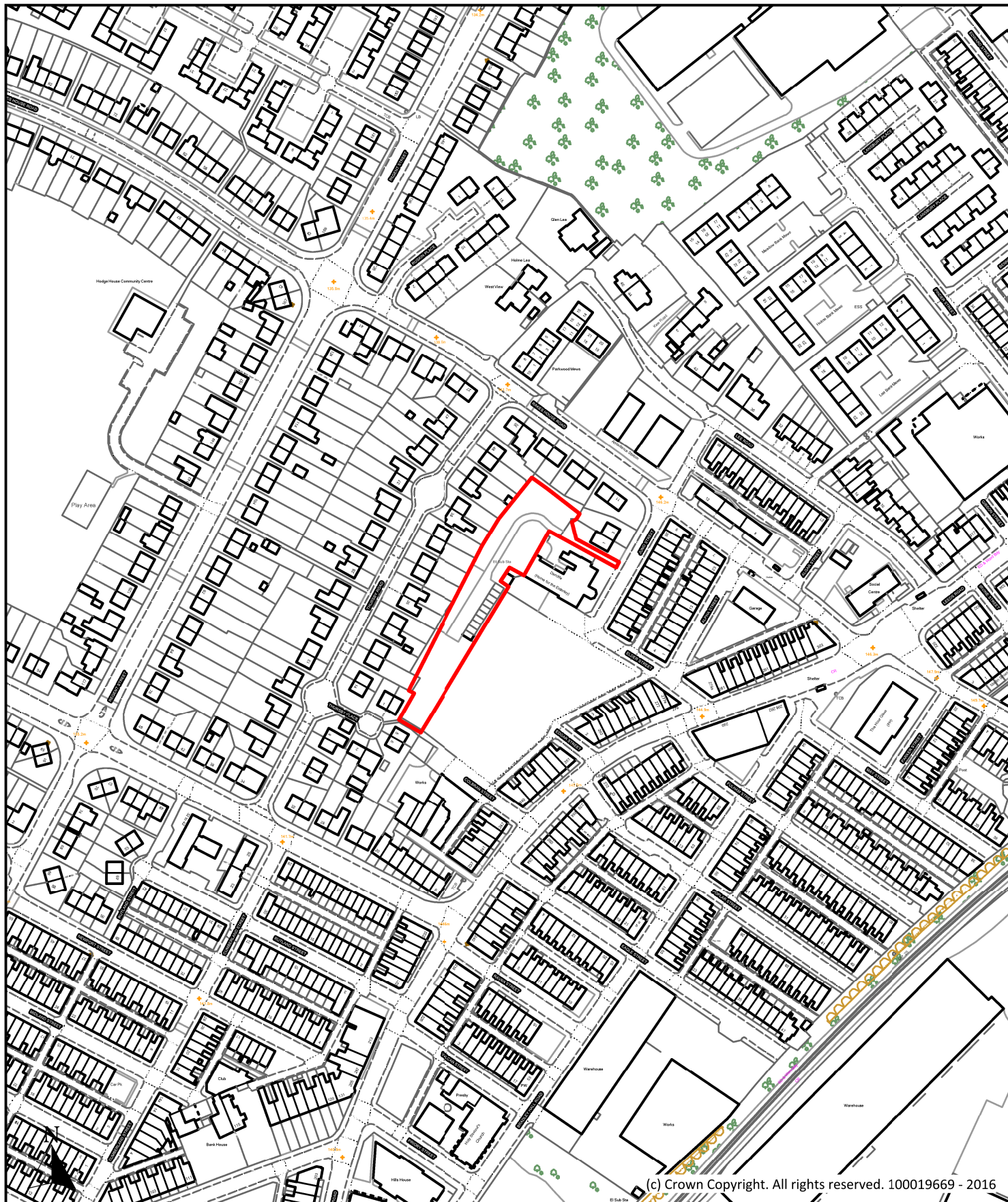
S044



**Planning, Building Control  
& Licensing**

Town Hall, Market Street,  
Nelson, Lancashire, BB9 7LG

Tel: 01282 661330



Description

**Land off Juno Street, Juno Street, Nelson**

Scale

1 : 2,500

Ref No.

**P034**

Drawn By

J.B.

Date

24th October 2016

Historic Ref

S045

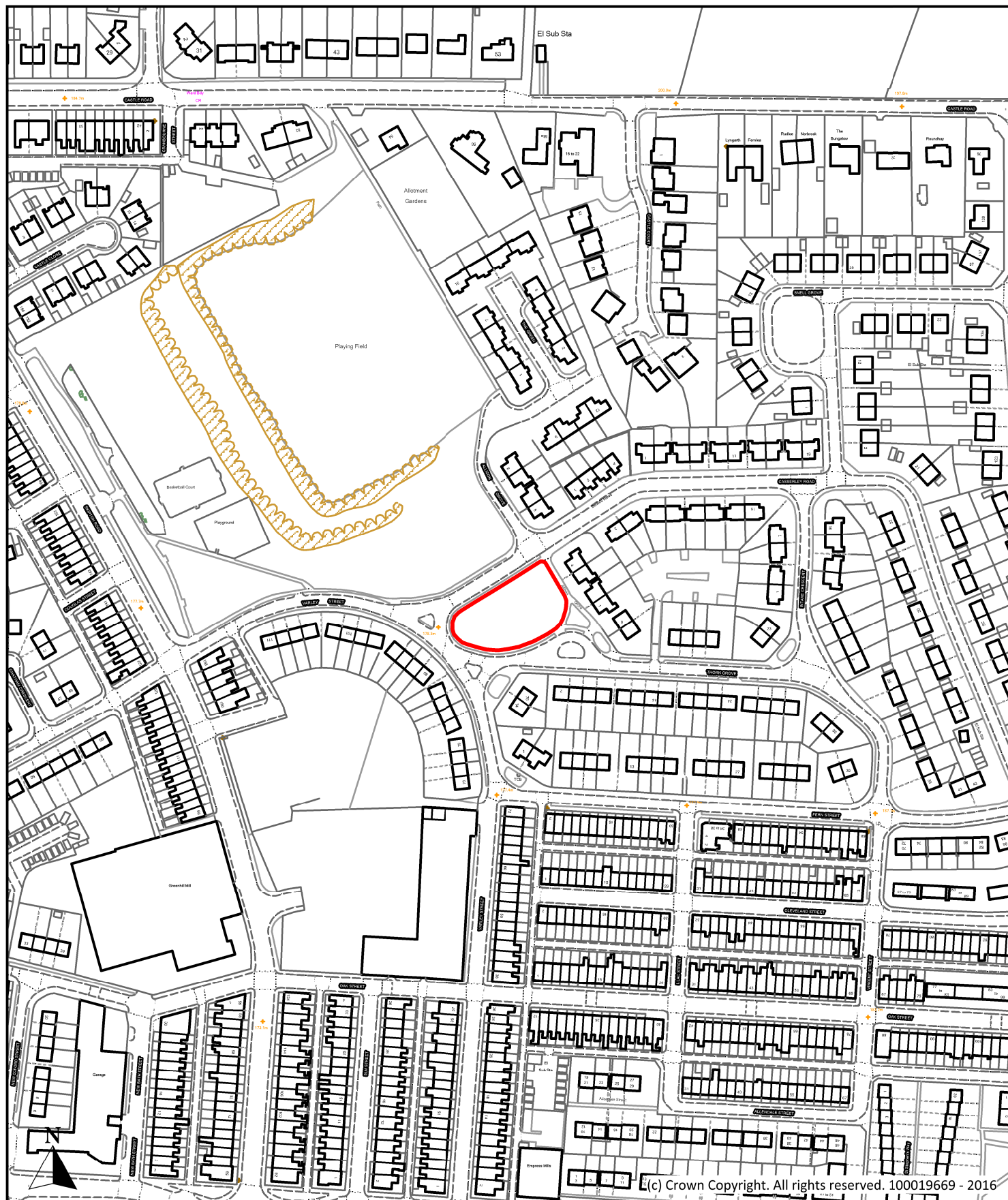


**Planning, Building Control  
& Licensing**

Town Hall, Market Street,  
Nelson, Lancashire, BB9 7LG

Tel: 01282 661330





Description

**Land at Allison Grove, Varley Street, Colne**

Scale

1 : 2,500

Ref No.

**P035**

Drawn By

J.B.

Date

24th October 2016

Historic Ref

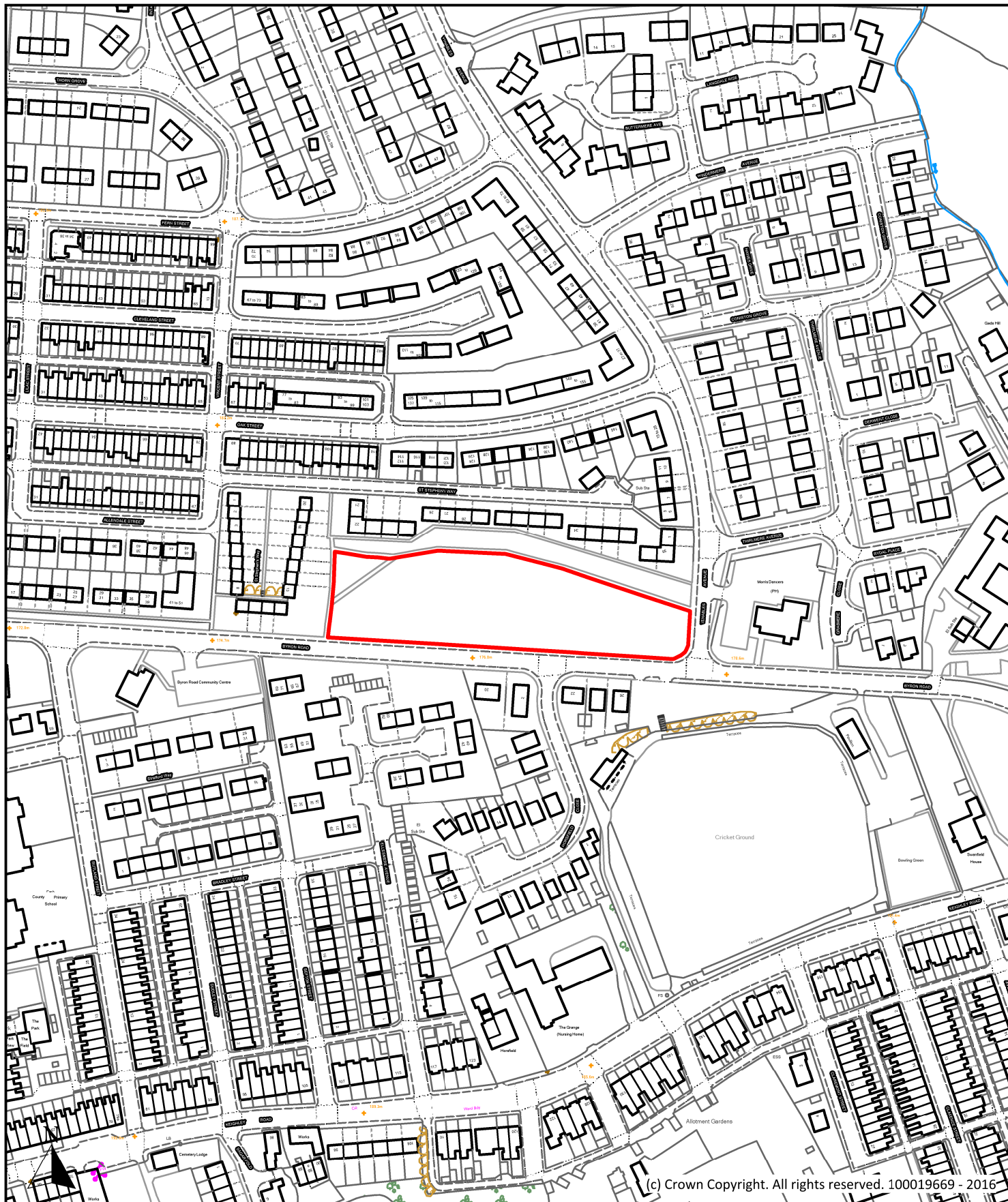
S048, 636



**Planning, Building Control  
& Licensing**

Town Hall, Market Street,  
Nelson, Lancashire, BB9 7LG

Tel: 01282 661330



Description

**Land off Byron Road, Byron Road, Colne**

Scale

1 : 2,500

Ref No.

**P036**

Drawn By

J.B.

Date

24th October 2016

Historic Ref

S049



**Planning, Building Control  
& Licensing**

Town Hall, Market Street,  
Nelson, Lancashire, BB9 7LG

Tel: 01282 661330





(c) Crown Copyright. All rights reserved. 100019669 - 2016

Description

**Land off Waterside Road, Waterside Road, Colne**

Scale

1 : 2,500

Ref No.

**P037**

Drawn By

J.B.

Date

24th October 2016

Historic Ref

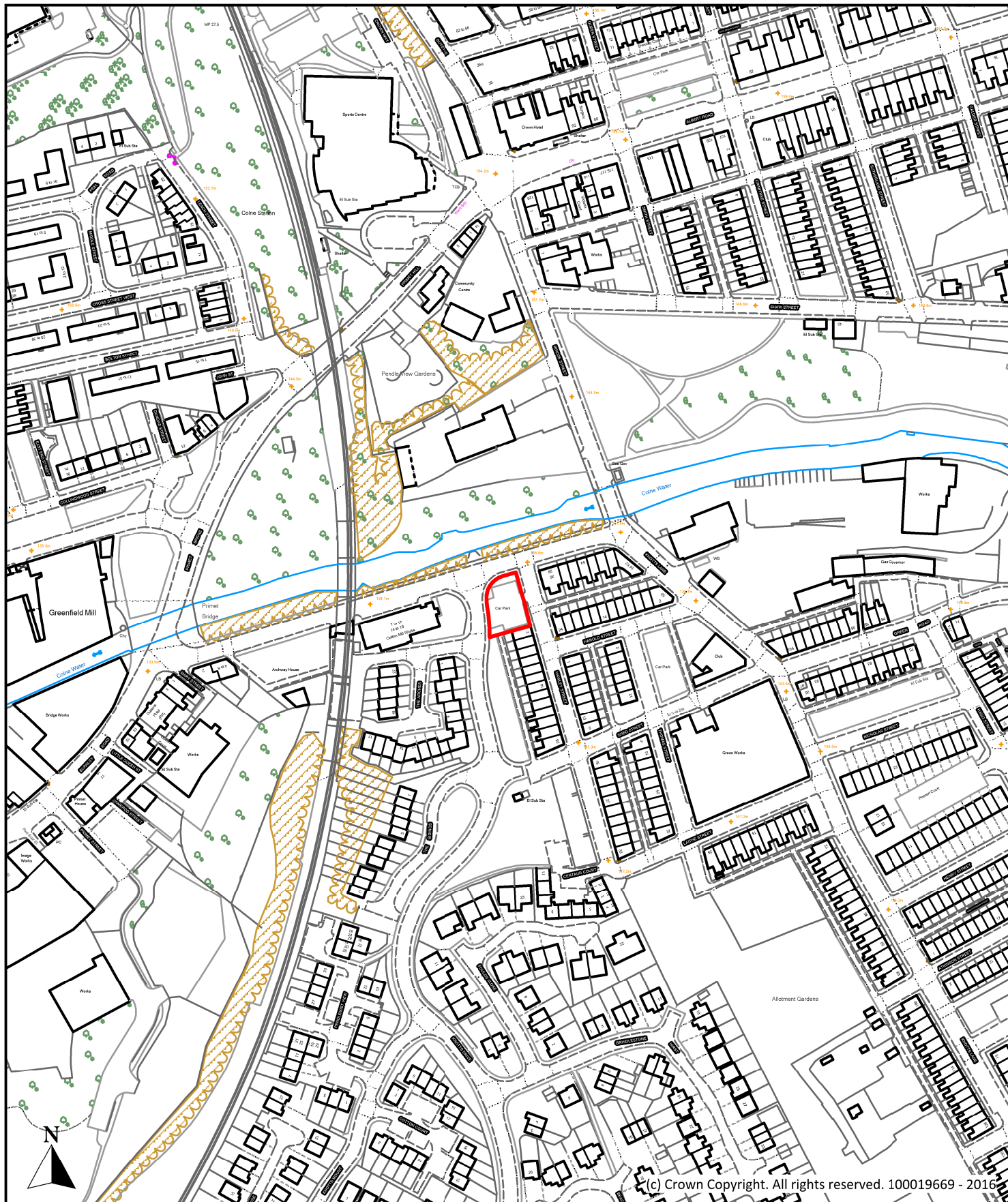
S051, S087, 1054



**Planning, Building Control  
& Licensing**

Town Hall, Market Street,  
Nelson, Lancashire, BB9 7LG

Tel: 01282 661330



Description

**Land at Hawley Street, Hawley Street, Colne**

Scale

1 : 2,500

Ref No.

**P038**

Drawn By

J.B.

Date

24th October 2016

Historic Ref

S057, 527

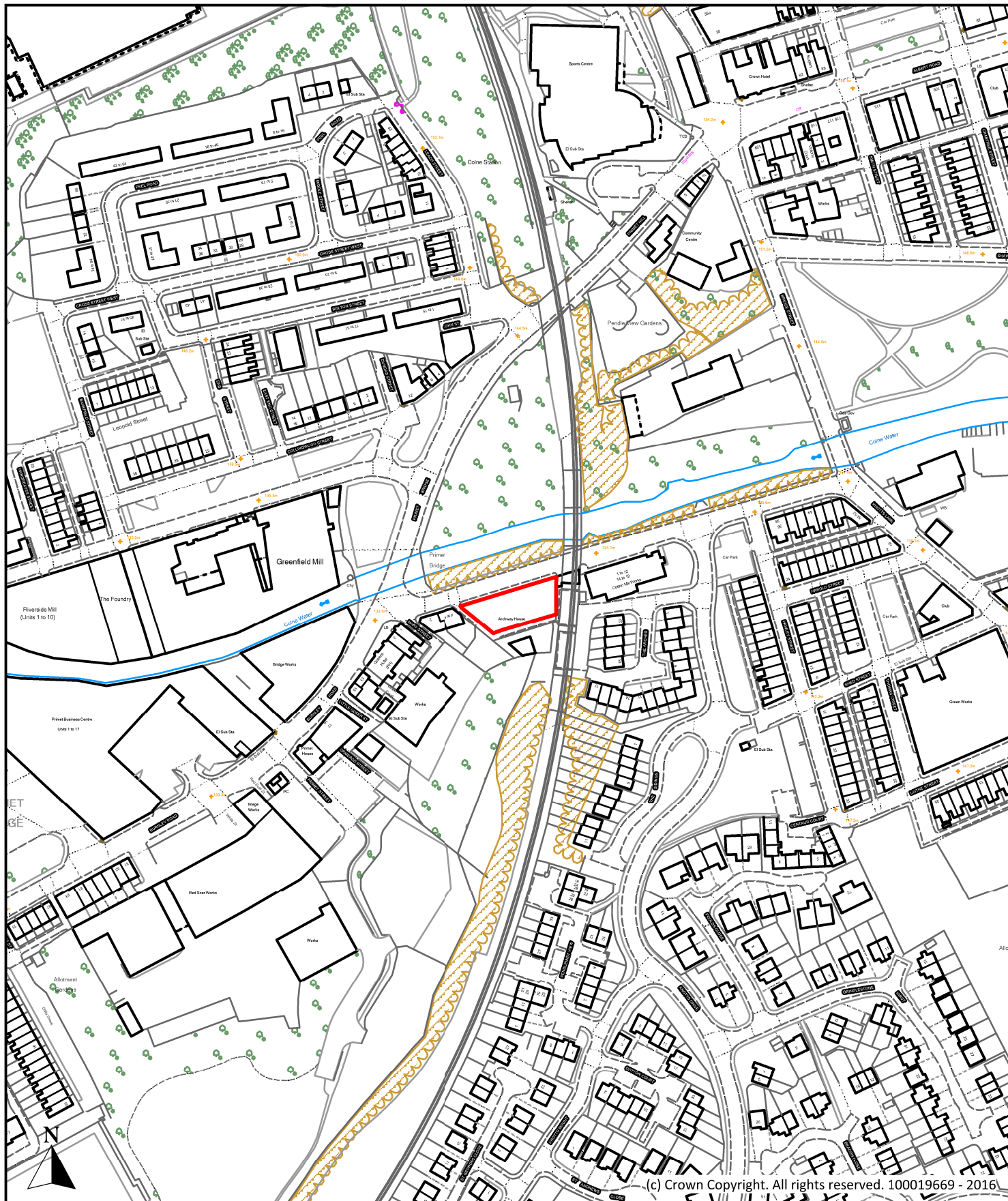


**Planning, Building Control  
& Licensing**

Town Hall, Market Street,  
Nelson, Lancashire, BB9 7LG

Tel: 01282 661330





Description

**Land adjacent to 6 Knotts Lane, Knotts Lane, Colne**

Scale

1 : 2,500

Ref No.

**P039**

Drawn By

J.B.

Date

24th October 2016

Historic Ref

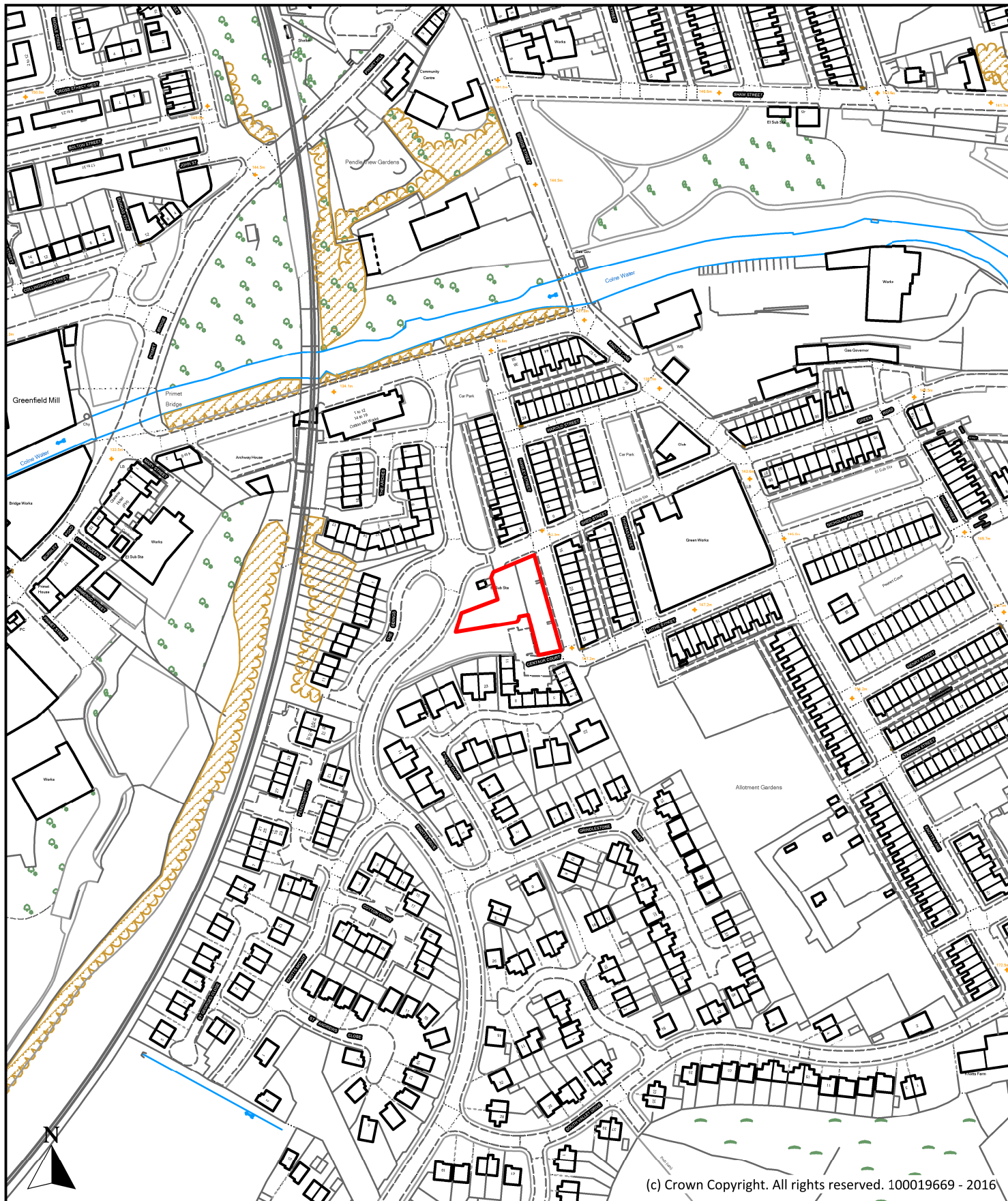
S058



**Planning, Building Control  
& Licensing**

Town Hall, Market Street,  
Nelson, Lancashire, BB9 7LG

Tel: 01282 661330



Description

**Land between Hawley Street and Kyber Street, Kyber Street, Colne**

Scale

1 : 2,500

Ref No.

**P040**

Drawn By

J.B.

Date

24th October 2016

Historic Ref

S055

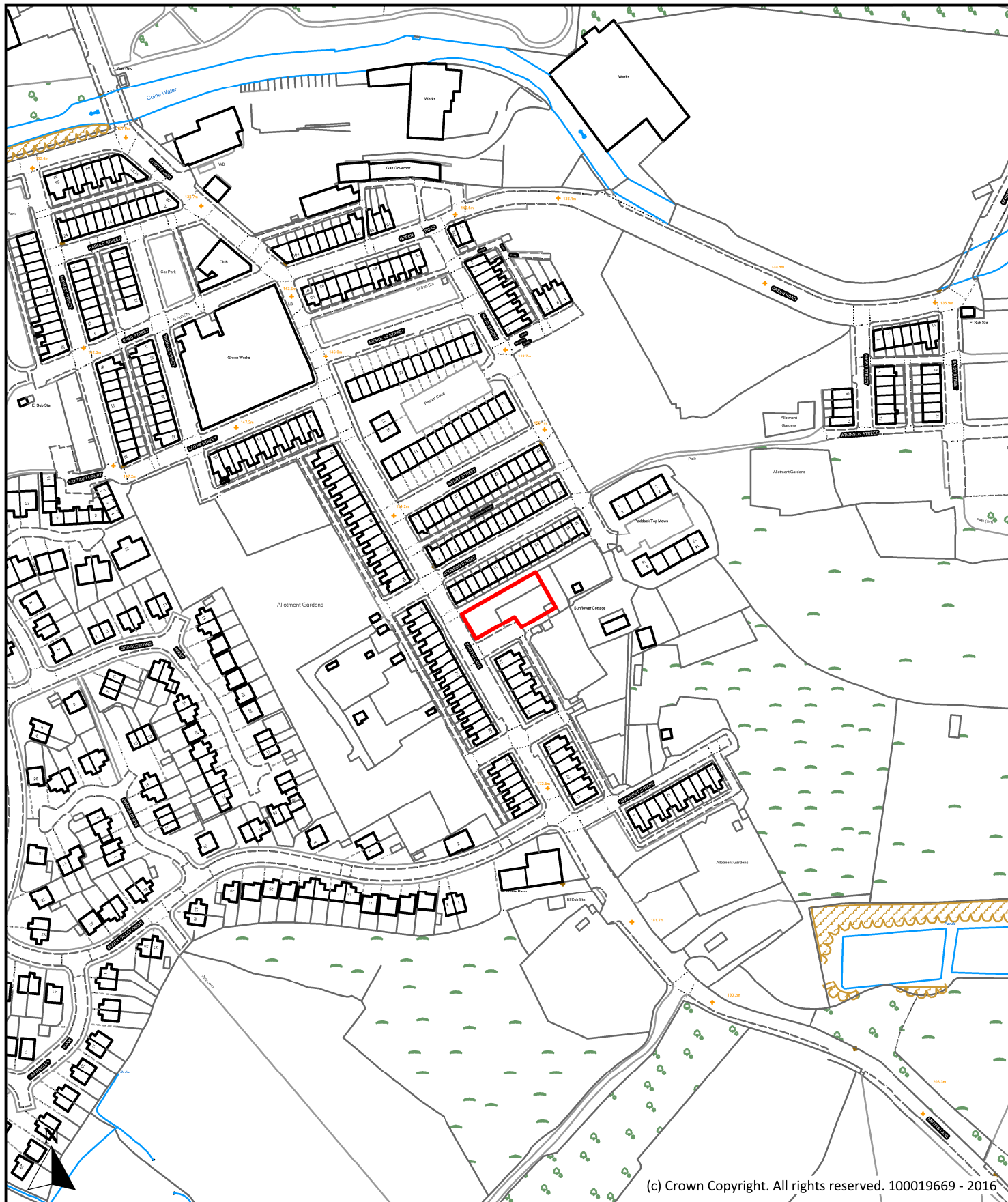


**Planning, Building Control  
& Licensing**

Town Hall, Market Street,  
Nelson, Lancashire, BB9 7LG

Tel: 01282 661330





(c) Crown Copyright. All rights reserved. 100019669 - 2016

Description

**Land to rear of Arkinson Street, Knotts Lane, Colne**

Scale

1 : 2,500

Ref No.

**P041**

Drawn By

J.B.

Date

24th October 2016

Historic Ref

S056



**Planning, Building Control  
& Licensing**

Town Hall, Market Street,  
Nelson, Lancashire, BB9 7LG

Tel: 01282 661330



(c) Crown Copyright. All rights reserved. 100019669 - 2016

Description

**Land off Greenberfield Lane, Greenberfield Lane, Barnoldswick**

Scale

1 : 2,500

Ref No.

**P042**

Drawn By

J.B.

Date

24th October 2016

Historic Ref

S062

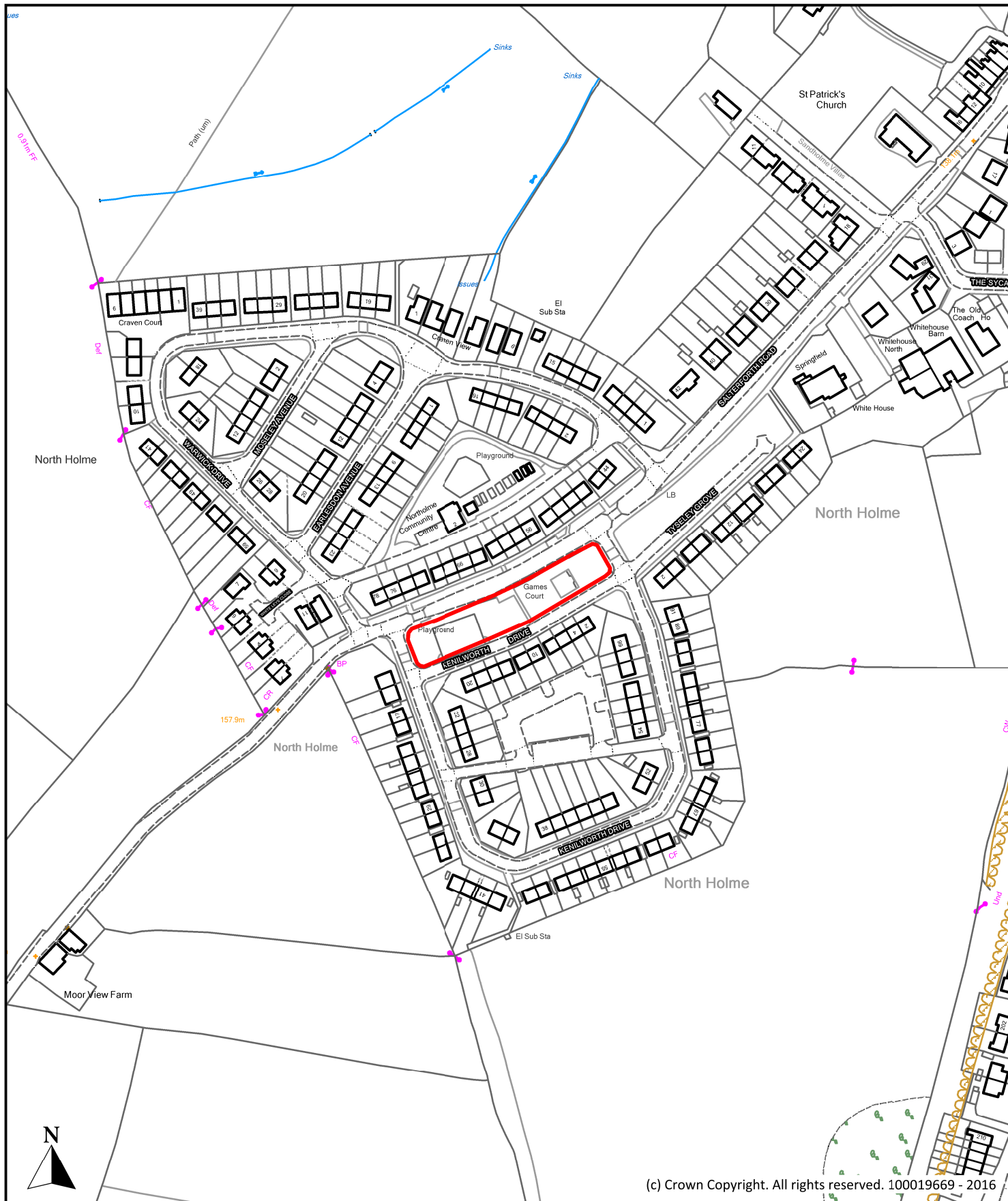


**Planning, Building Control  
& Licensing**

Town Hall, Market Street,  
Nelson, Lancashire, BB9 7LG

Tel: 01282 661330





Description

**Land at Kenilworth Drive, Kenilworth Drive, Earby**

Scale

1 : 2,500

Ref No.

**P043**

Drawn By

J.B.

Date

24th October 2016

Historic Ref

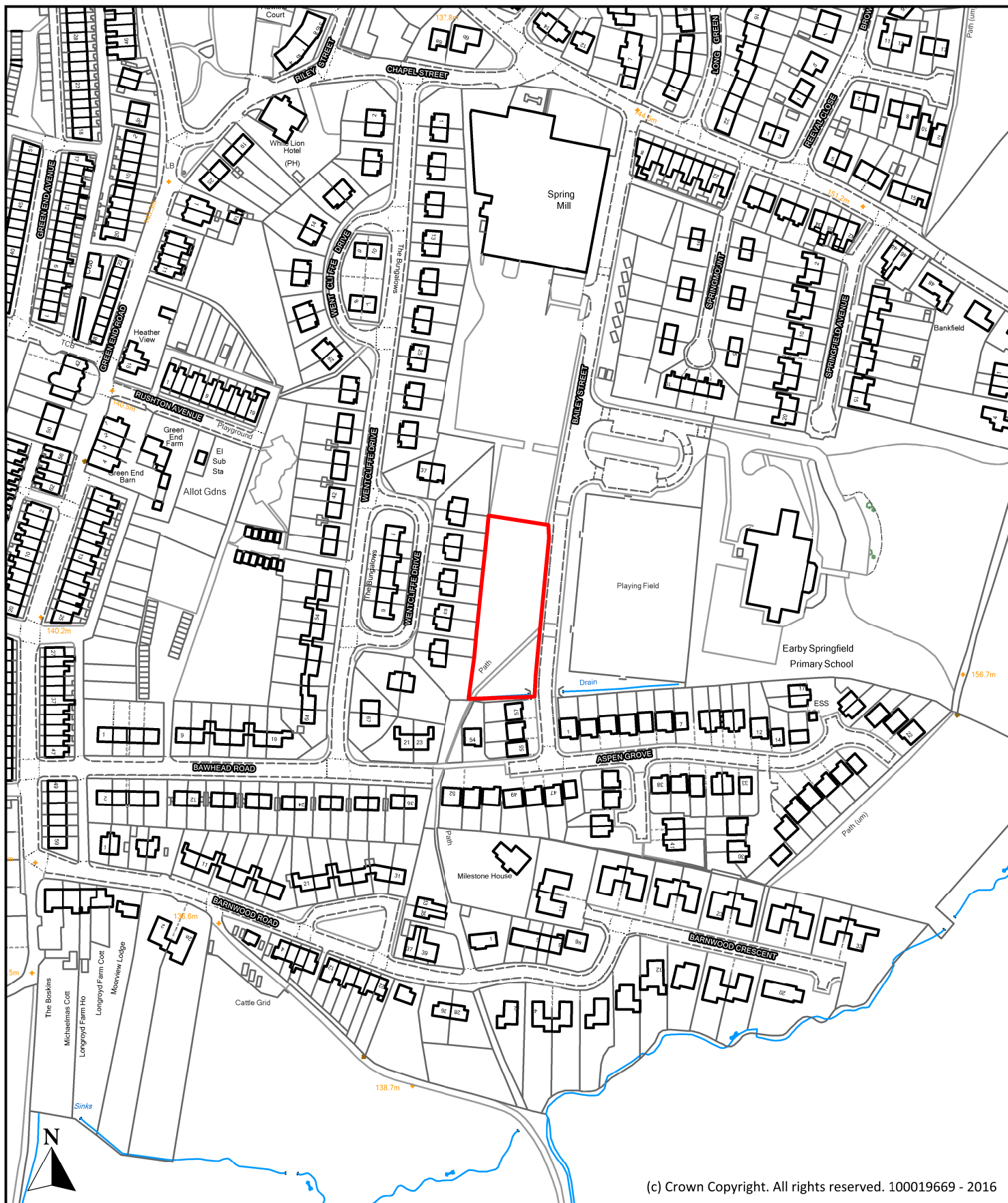
S063



**Planning, Building Control  
& Licensing**

Town Hall, Market Street,  
Nelson, Lancashire, BB9 7LG

Tel: 01282 661330



(c) Crown Copyright. All rights reserved. 100019669 - 2016

Description

**Land off Bailey Street, Bailey Street, Earby**

Scale

1 : 2,500

Ref No.

**P044**

Drawn By

J.B.

Date

24th October 2016

Historic Ref

S064

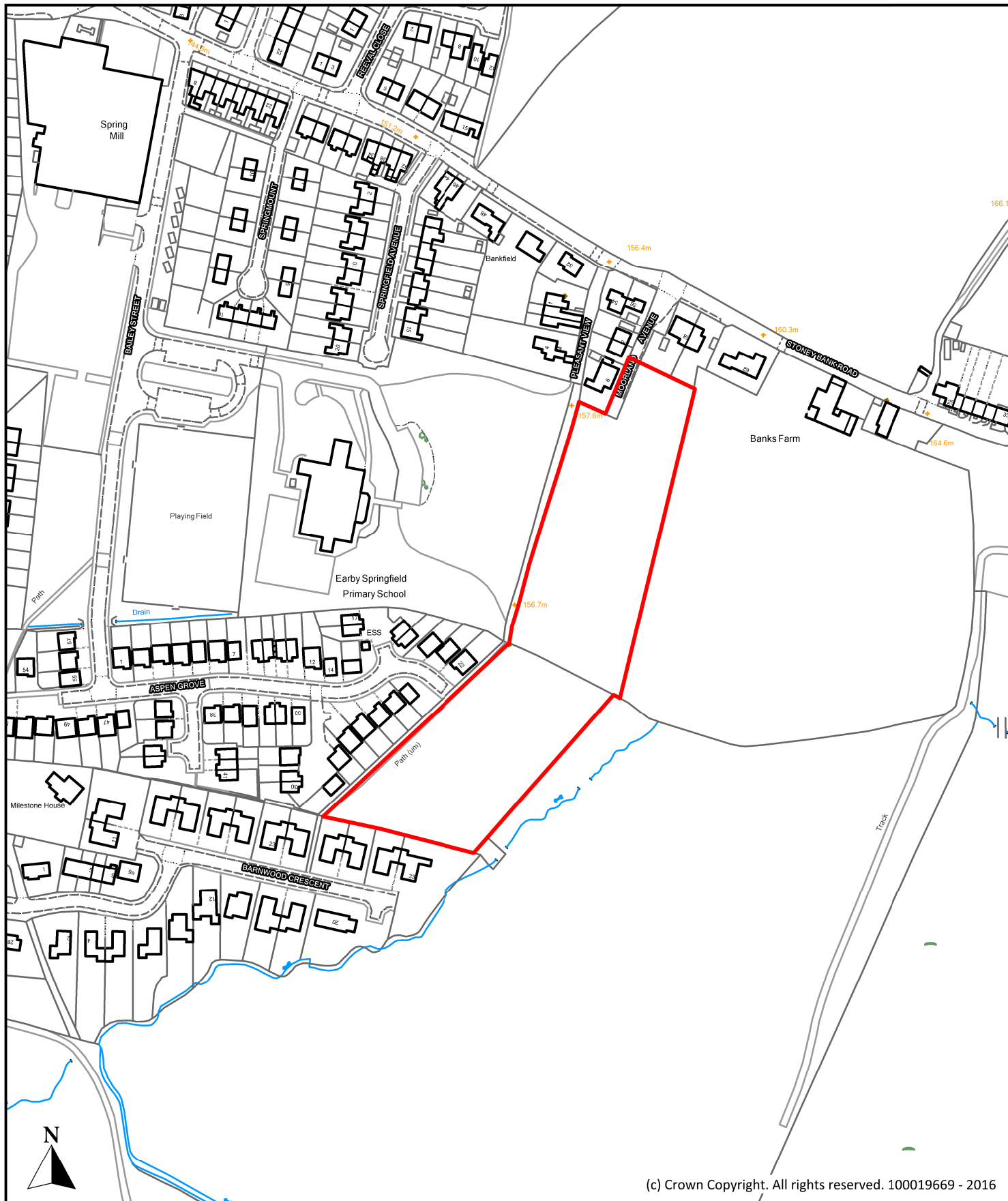


**Planning, Building Control  
& Licensing**


Town Hall, Market Street,  
Nelson, Lancashire, BB9 7LG

Tel: 01282 661330





(c) Crown Copyright. All rights reserved. 100019669 - 2016

Description <b>Land off Aspen Grove, Aspen Grove, Earby</b>			 Planning, Building Control & Licensing Town Hall, Market Street, Nelson, Lancashire, BB9 7LG Tel: 01282 661330
Scale	1 : 2,500	Ref No.	
Drawn By	Date	Historic Ref	
J.B.	24th October 2016	S065, S237	