






COLNE  
MAP No. 1


THE LANCASHIRE COUNTY COUNCIL  
(COLNE MUNICIPAL BOROUGH)  
TREE PRESERVATION ORDER 1953 No. 1

REFERENCE

SILVICULTURAL THINNING REQUIRED 

TREES TO BE FELLED 

TREES TO BE RETAINED 

AREA TO BE REPLANTED 

SCALE 1:2500  
O.S. SHEET No. LANCs XLVIII.16

COUNTY PLANNING OFFICER  
COUNTY OFFICES PRESTON

County: C  
Municipal Ward: C  
Urban District: C  
Civil Parishes: C  
Rural District: M

To refer these to the Ordnance Survey Map, add the figures shown—S.E. Post. Note that the figures opposite to this point are—  
Altitudes indicated thus (88.0 81.7) refer to bench marks on buildings, walls, etc., those marked (+) preceded or followed by the height to surface level.  
Note—To convert Distal parts of an Area into Roads and Paths, multiply by 4, this will give Roads and Distal parts of a Road.  
N.B.—The representation on this map of a Road, Track, or Footpath, is no evidence of the existence of a right-way.  
For other information see Characteristic Sheet

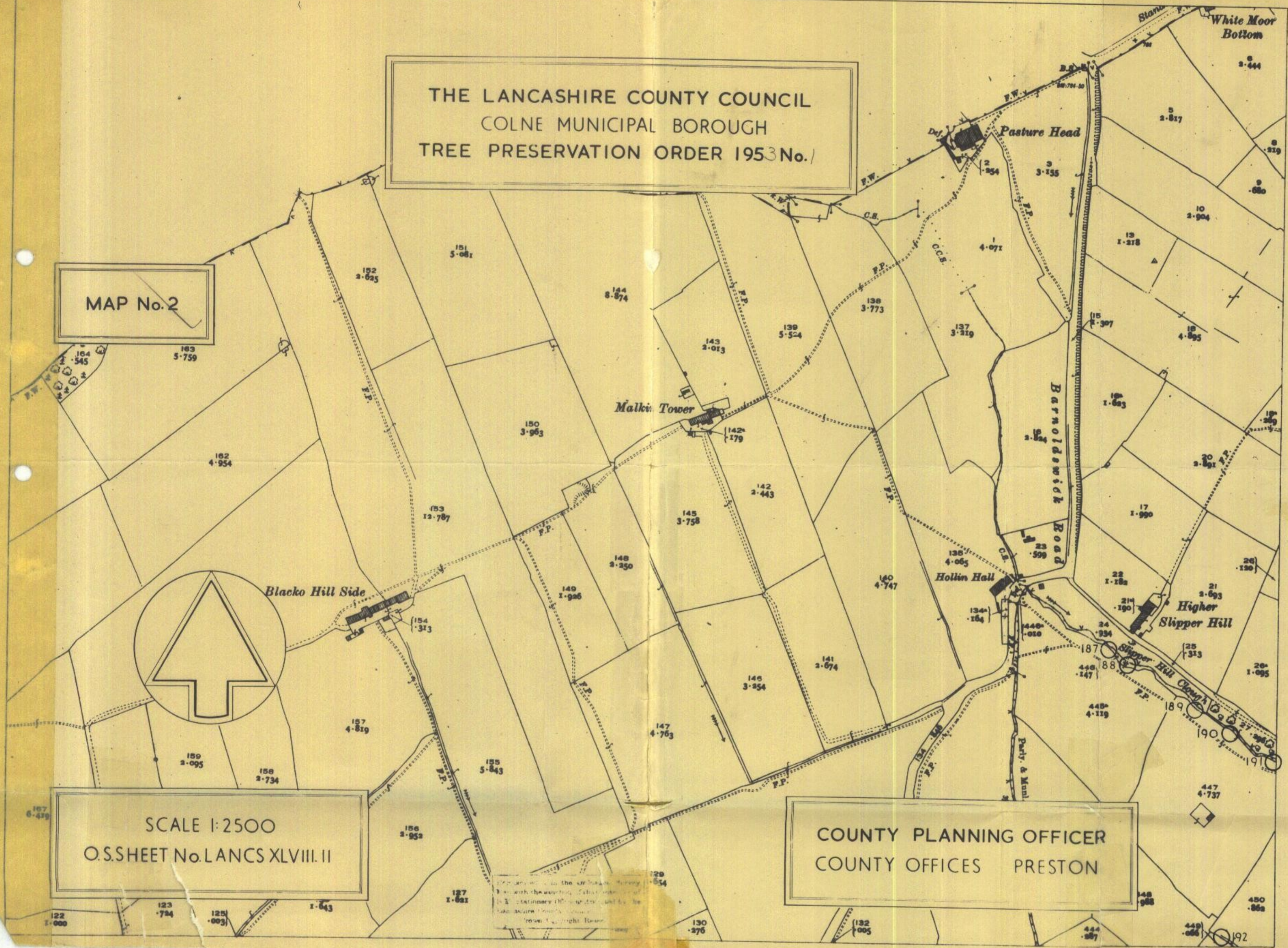
Printed and Published by the Director General at the Ordnance Survey Office, Southampton, 1932.  
Crown Copyright Reserved.

THE LANCASHIRE COUNTY COUNCIL  
COLNE MUNICIPAL BOROUGH  
TREE PRESERVATION ORDER 1953 No. 1

MAP No. 2

SCALE 1:2500  
O.S. SHEET No. LANCs XLVIII. II

COUNTY PLANNING OFFICER  
COUNTY OFFICES PRESTON

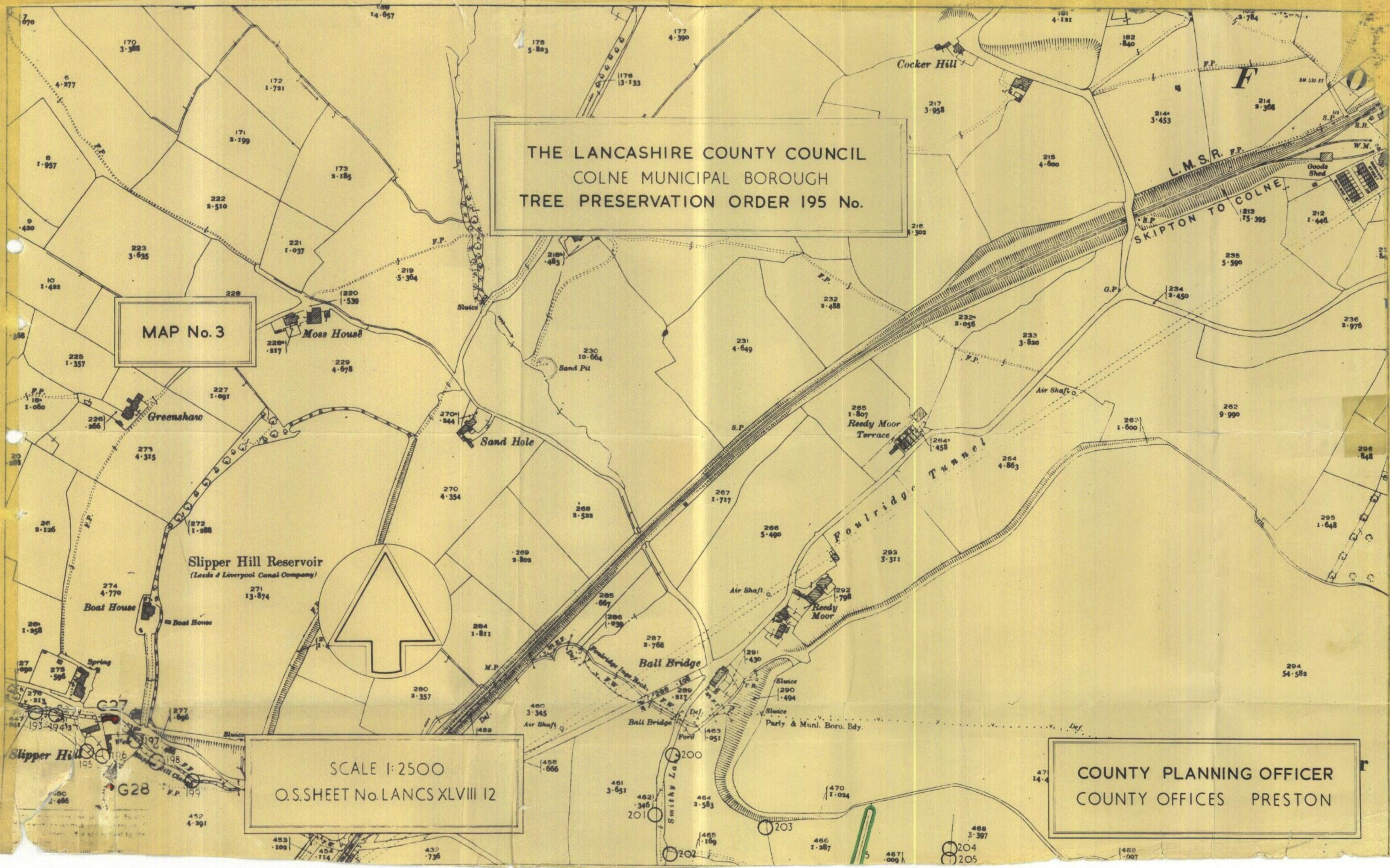


THE LANCASHIRE COUNTY COUNCIL  
COLNE MUNICIPAL BOROUGH  
TREE PRESERVATION ORDER 195 No.

MAP No. 3

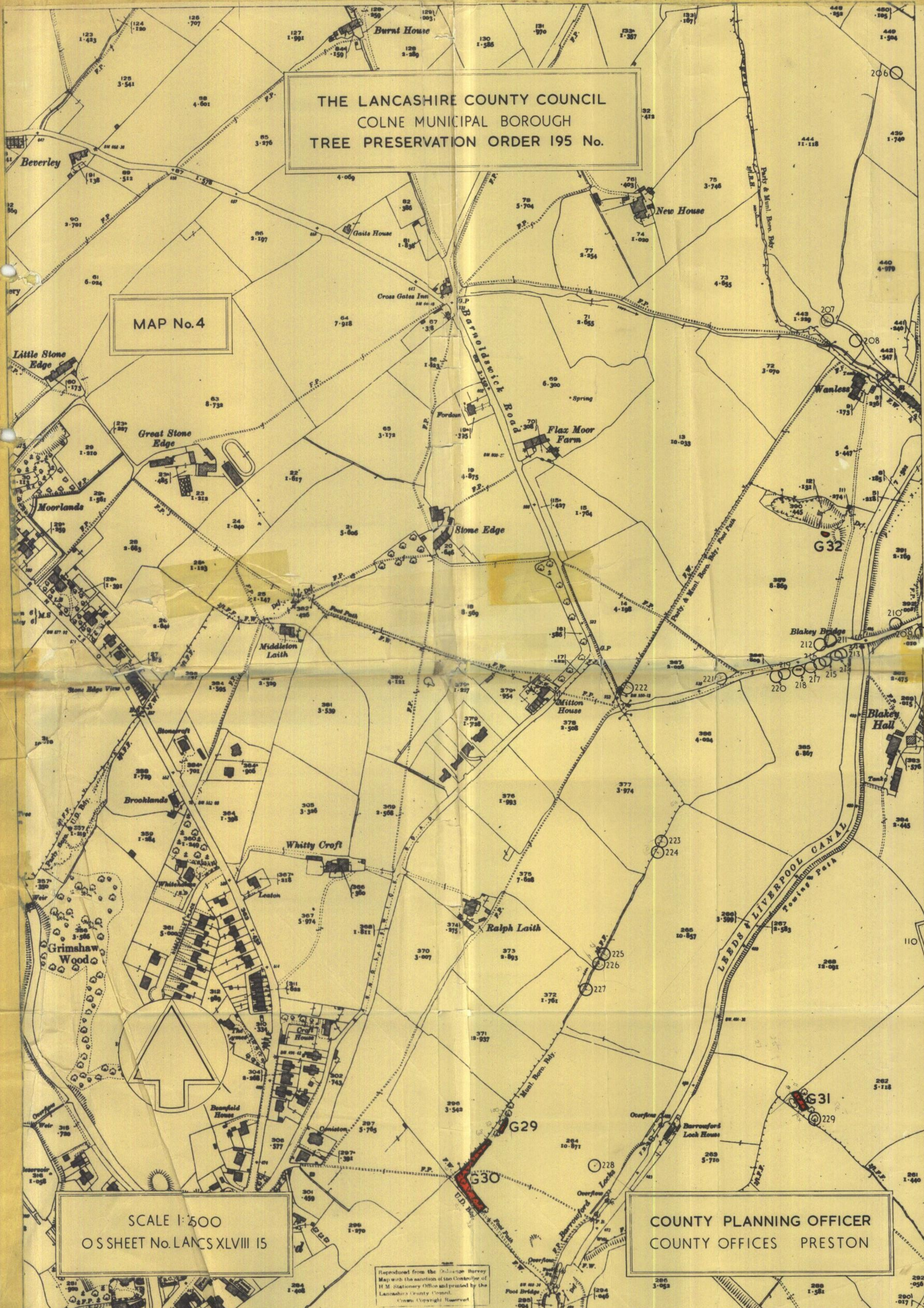
SCALE 1:2500  
O.S. SHEET No. LANCs XLVIII 12

COUNTY PLANNING OFFICER  
COUNTY OFFICES PRESTON



THE LANCASHIRE COUNTY COUNCIL  
COLNE MUNICIPAL BOROUGH  
TREE PRESERVATION ORDER 195 No.

MAP No. 4



SCALE 1:500  
O S SHEET No. LANCs XLVIII 15

COUNTY PLANNING OFFICER  
COUNTY OFFICES PRESTON

Reproduced from the Ordnance Survey  
Map with the sanction of the Controller of  
H.M. Stationery Office and printed by the  
Lancashire County Council.  
Crown Copyright Reserved.

THE LANCASHIRE COUNTY COUNCIL  
COLNE MUNICIPAL BOROUGH  
TREE PRESERVATION ORDER 195 No.

MAP No. 5

SCALE 1:2500  
O.S. SHEET No. LANCS LVI. 4

COUNTY PLANNING OFFICER  
COUNTY OFFICES PRESTON.



This is a reproduction of the Ordnance Survey map with the addition of the Controller of H.M. Stationery Office and printed by the Lancashire County Council. Crown Copyright Reserved.