

Pendle Local Plan



**Employment
Land Review**
Appendix 9.1b
Sites removed at
Stage 1



18th September 2014

Pendle Employment Land Review

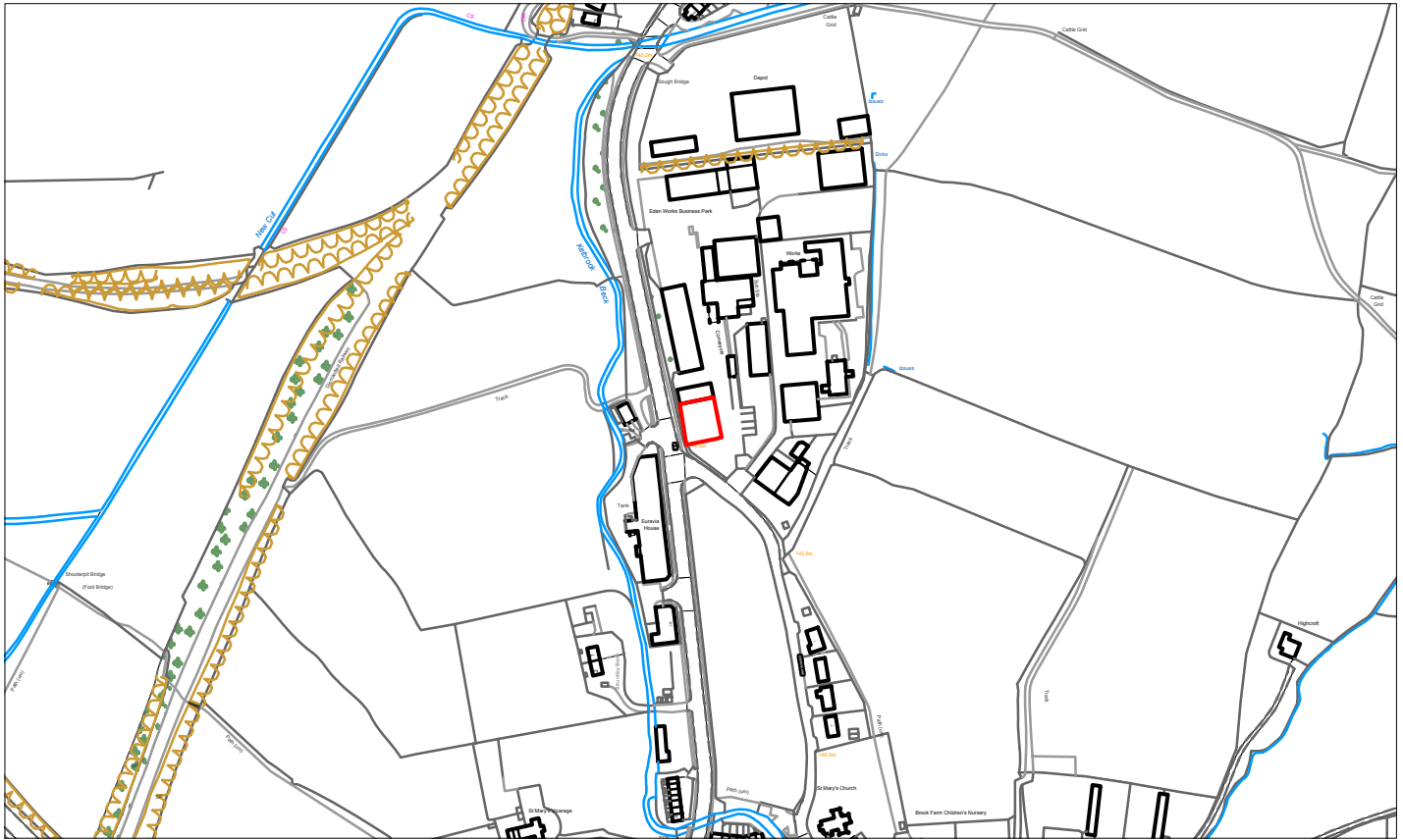
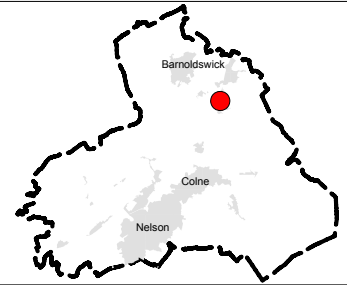
Site Name: Wolfenden Ltd, Edenworks

Location: Kelbrook

Site Ref: M201

Site Area: 0.07 ha

Grid Ref: SD 390 445



© Getmapping plc © 2012 GeoEye Image courtesy of the IndianaMap State of Michigan



Scale: 1 : 5,000

Crown Copyright. All Rights Reserved. 100019669 - 2013



Pendle Employment Land Review

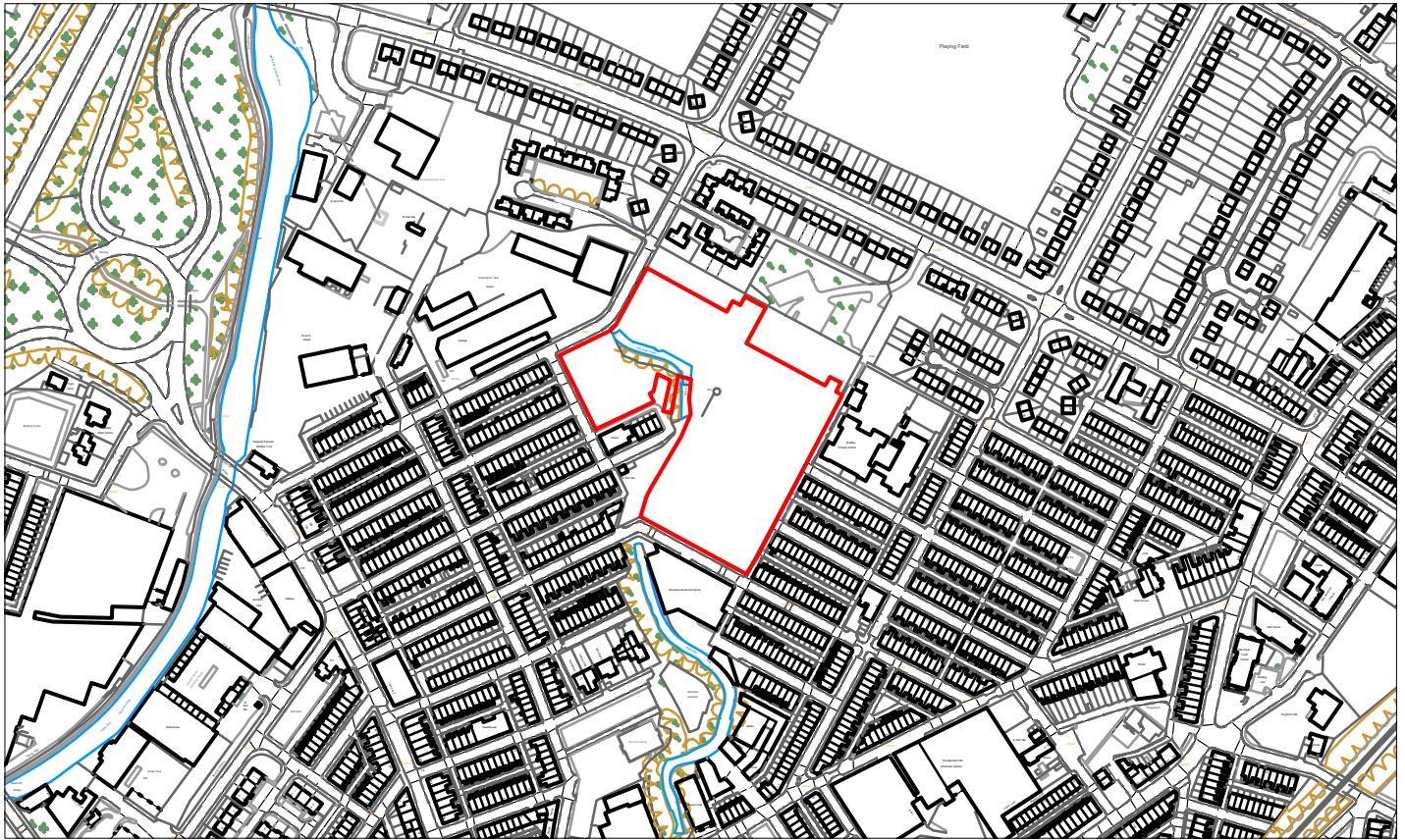
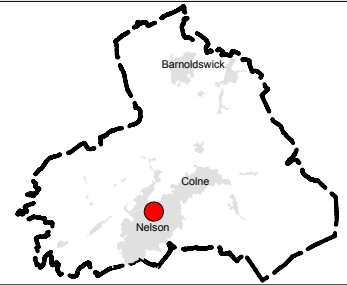
Site Name: Riverside Mill

Location: Nelson

Site Ref: E052

Site Area: 1.87 ha

Grid Ref: SD 386 438



© Getmapping plc © 2012 GeoEye Image courtesy of the IndianaMap State of Michigan



Scale: 1 : 5,000

Crown Copyright. All Rights Reserved. 100019669 - 2013



Pendle Employment Land Review

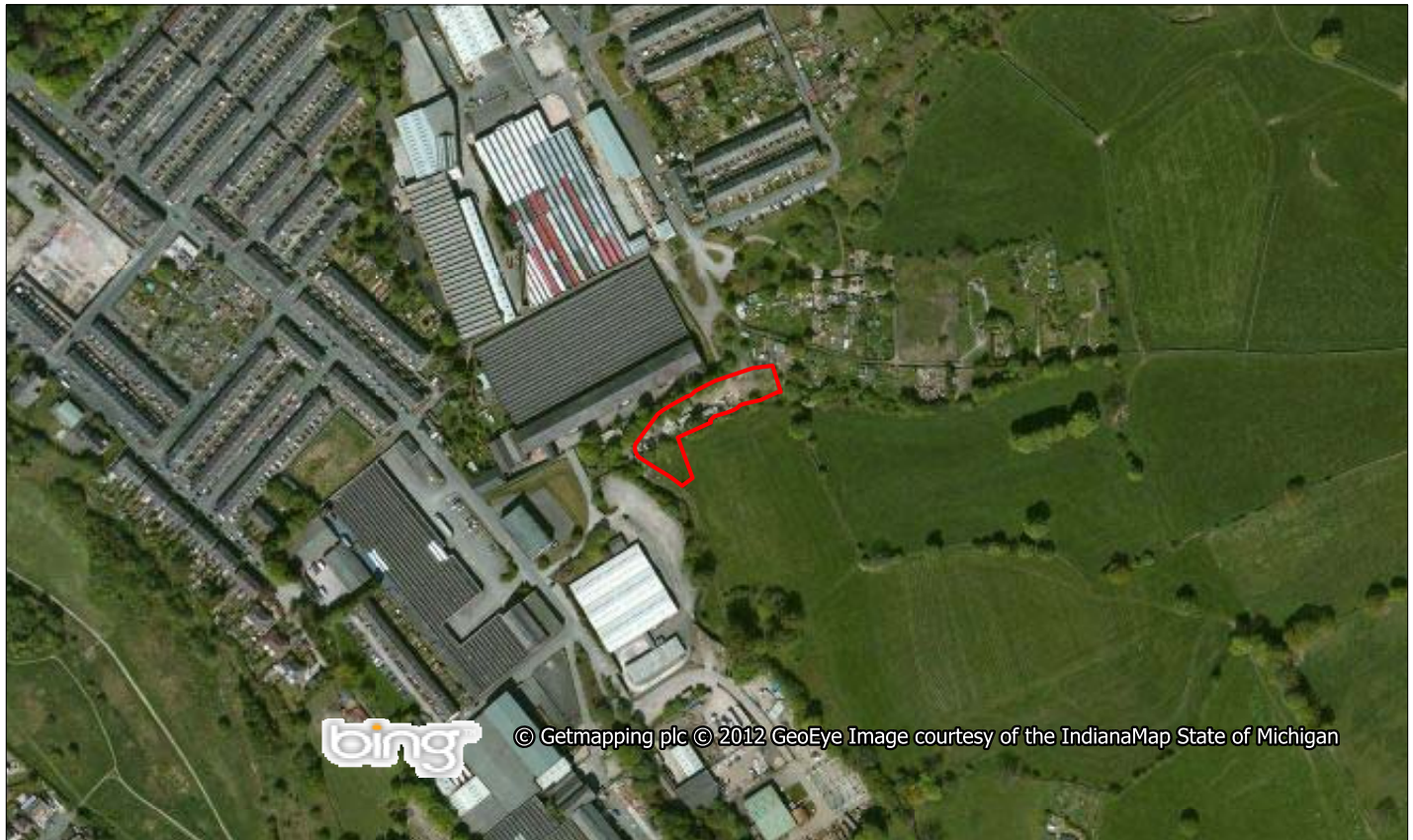
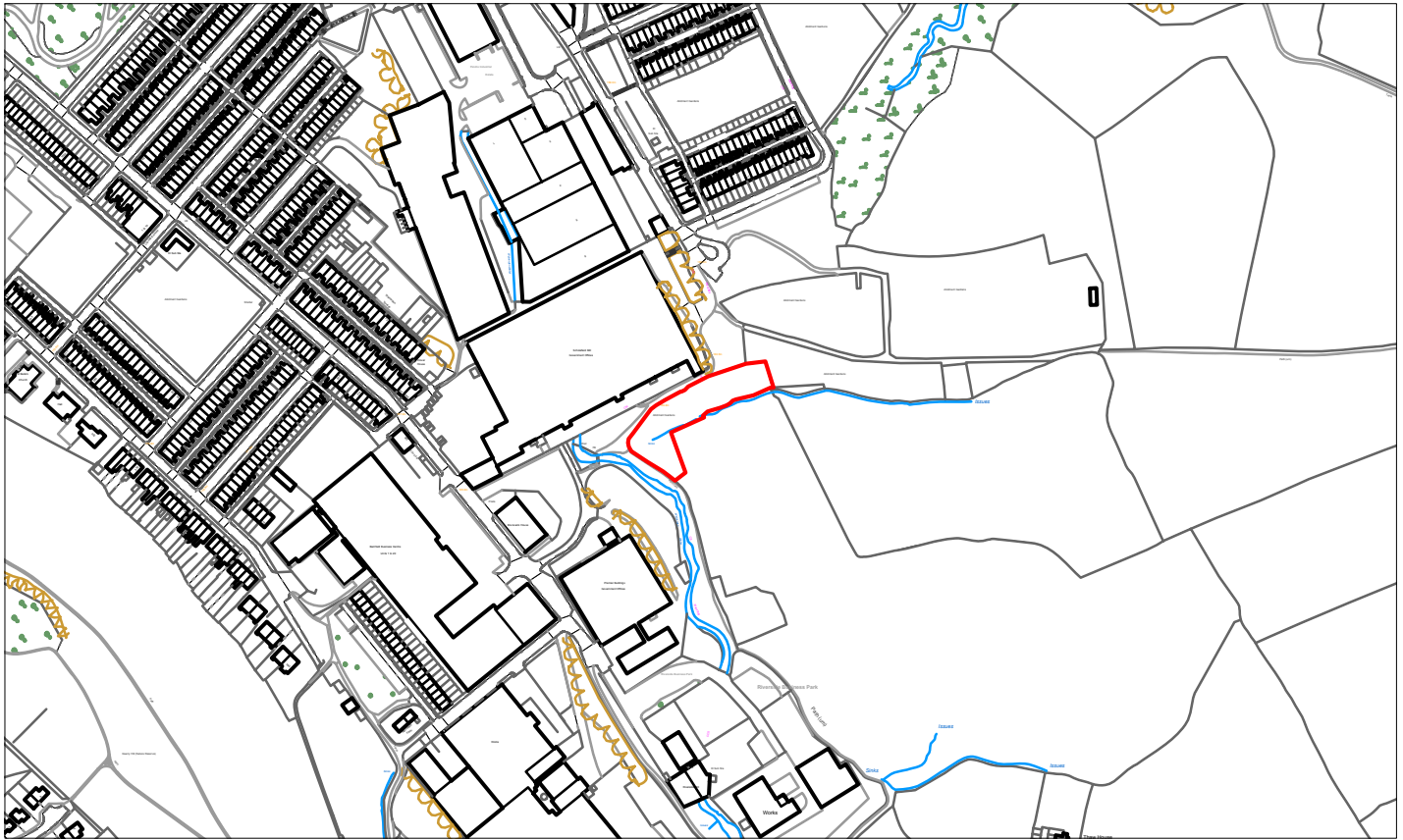
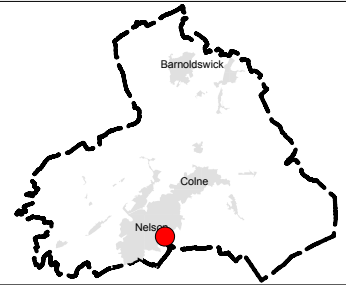
Site Name: Land off Southfield Street

Location: Nelson

Site Ref: E135

Site Area: 0.26 ha

Grid Ref: SD 386 436



© Getmapping plc © 2012 GeoEye Image courtesy of the IndianaMap State of Michigan



Scale: 1 : 5,000

Crown Copyright. All Rights Reserved. 100019669 - 2013



Pendle Employment Land Review

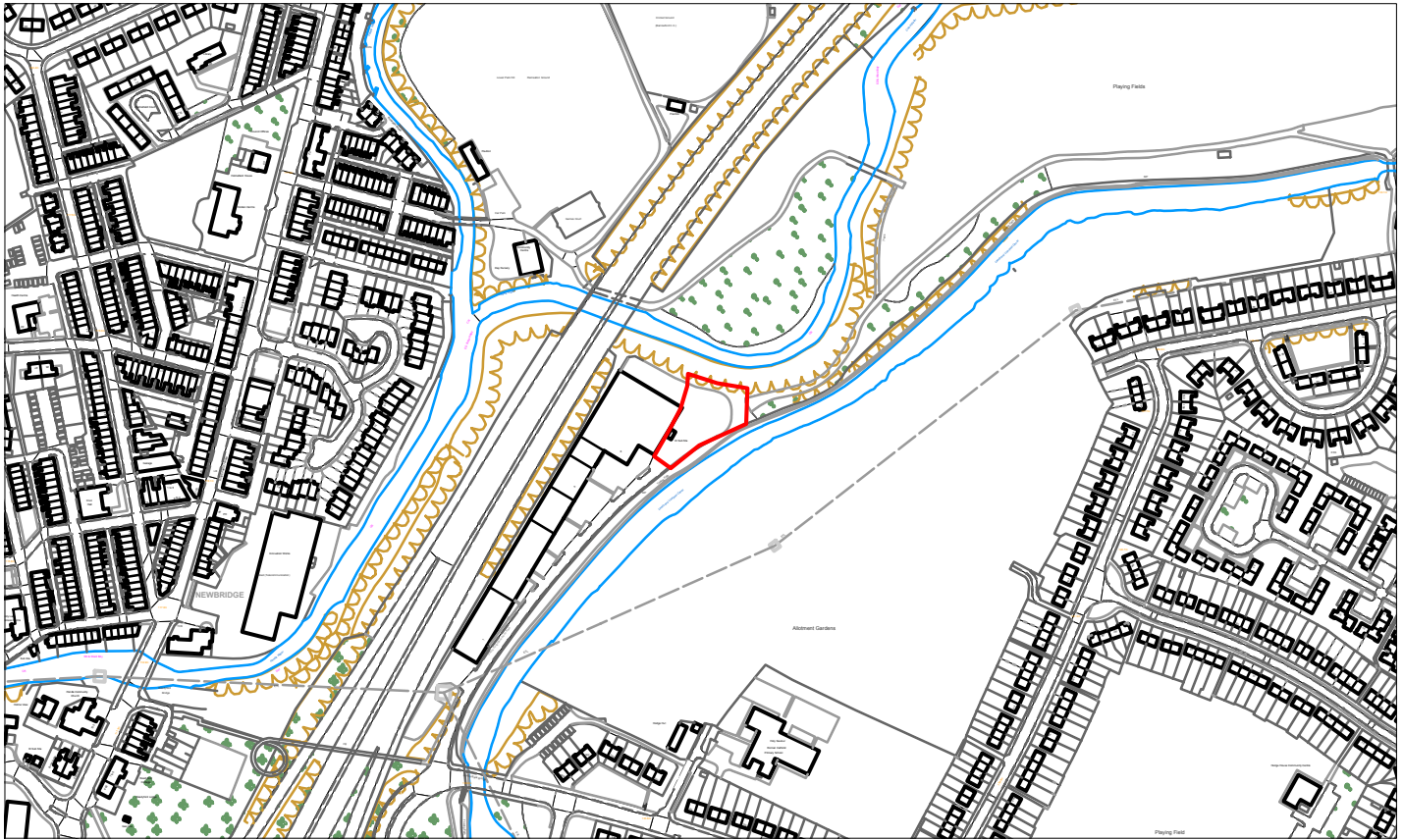
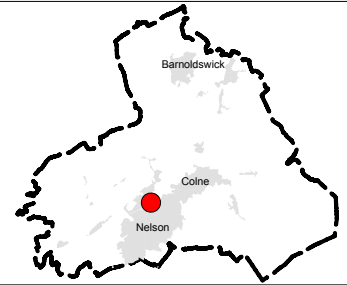
Site Name: Land on Reedyford Road

Location: Nelson

Site Ref: M217

Site Area: 0.20 ha

Grid Ref: SD 386 438



© Getmapping plc © 2012 GeoEye Image courtesy of the IndianaMap State of Michigan



Scale: 1 : 5,000

Crown Copyright. All Rights Reserved. 100019669 - 2013



Pendle Employment Land Review

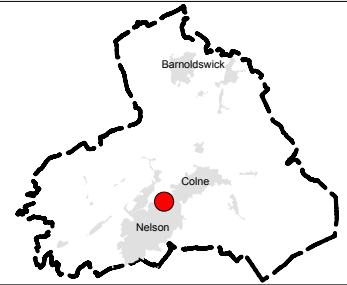
Site Name: Land to rear Industrial Units

Location: Colne

Site Ref: E021

Site Area: 0.18 ha

Grid Ref: SD 386 439



© Getmapping plc © 2012 GeoEye Image courtesy of the IndianaMap State of Michigan



Scale: 1 : 5,000

Crown Copyright. All Rights Reserved. 100019669 - 2013



Pendle Employment Land Review

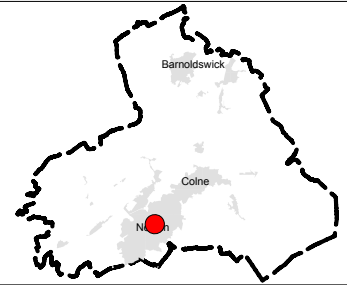
Site Name: Primrose Mill

Location: Nelson

Site Ref: M233

Site Area: 0.38 ha

Grid Ref: SD 386 437



© Getmapping plc © 2012 GeoEye Image courtesy of the IndianaMap State of Michigan



Scale: 1 : 5,000

Crown Copyright. All Rights Reserved. 100019669 - 2013



Pendle Employment Land Review

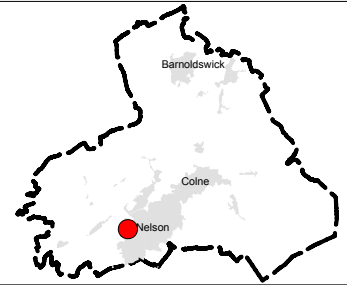
Site Name: Ferguson Engineering Ltd

Location: Nelson

Site Ref: M194

Site Area: 1.03 ha

Grid Ref: SD 384 437



© Getmapping plc © 2012 GeoEye Image courtesy of the IndianaMap State of Michigan



Scale: 1 : 5,000

Crown Copyright. All Rights Reserved. 100019669 - 2013



Pendle Employment Land Review

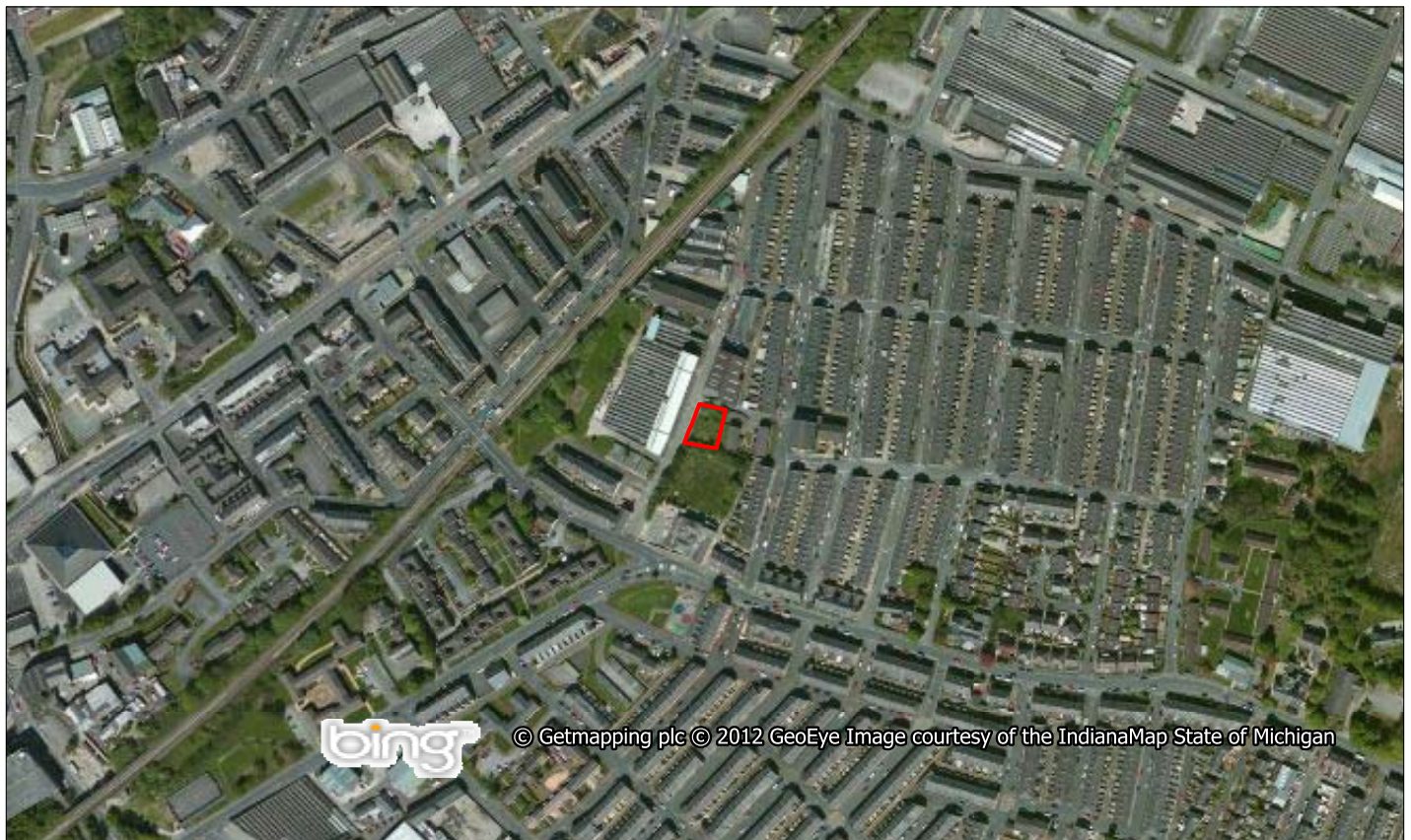
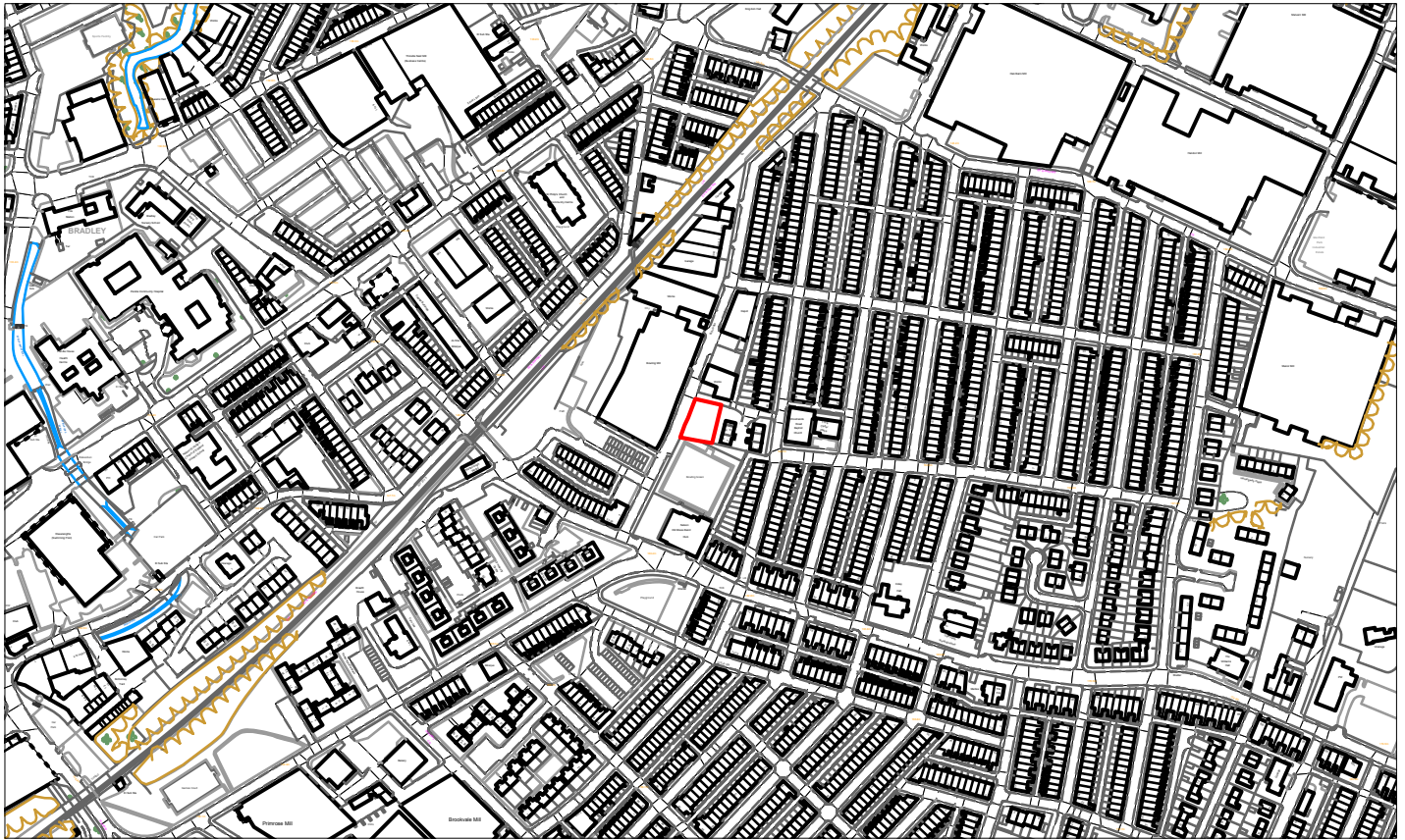
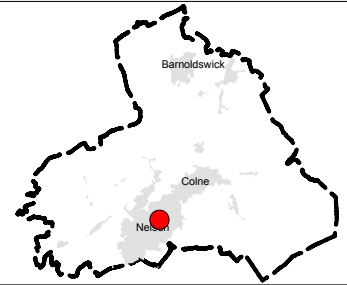
Site Name: Land Adjacent to Lonsdale Works

Location: Nelson

Site Ref: M226

Site Area: 0.05 ha

Grid Ref: SD 386 437



© Getmapping plc © 2012 GeoEye Image courtesy of the IndianaMap State of Michigan



Scale: 1 : 5,000

Crown Copyright. All Rights Reserved. 100019669 - 2013



Pendle Employment Land Review

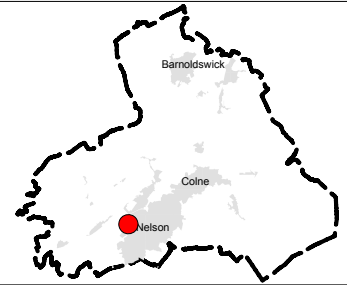
Site Name: Acorn Stone Merchants, Lomeshaye Industrial Estate

Location: Nelson

Site Ref: M071

Site Area: 0.33 ha

Grid Ref: SD 384 437



bing

© Getmapping plc © 2012 GeoEye Image courtesy of the IndianaMap State of Michigan



Scale: 1 : 5,000

Crown Copyright. All Rights Reserved. 100019669 - 2013



Pendle Employment Land Review

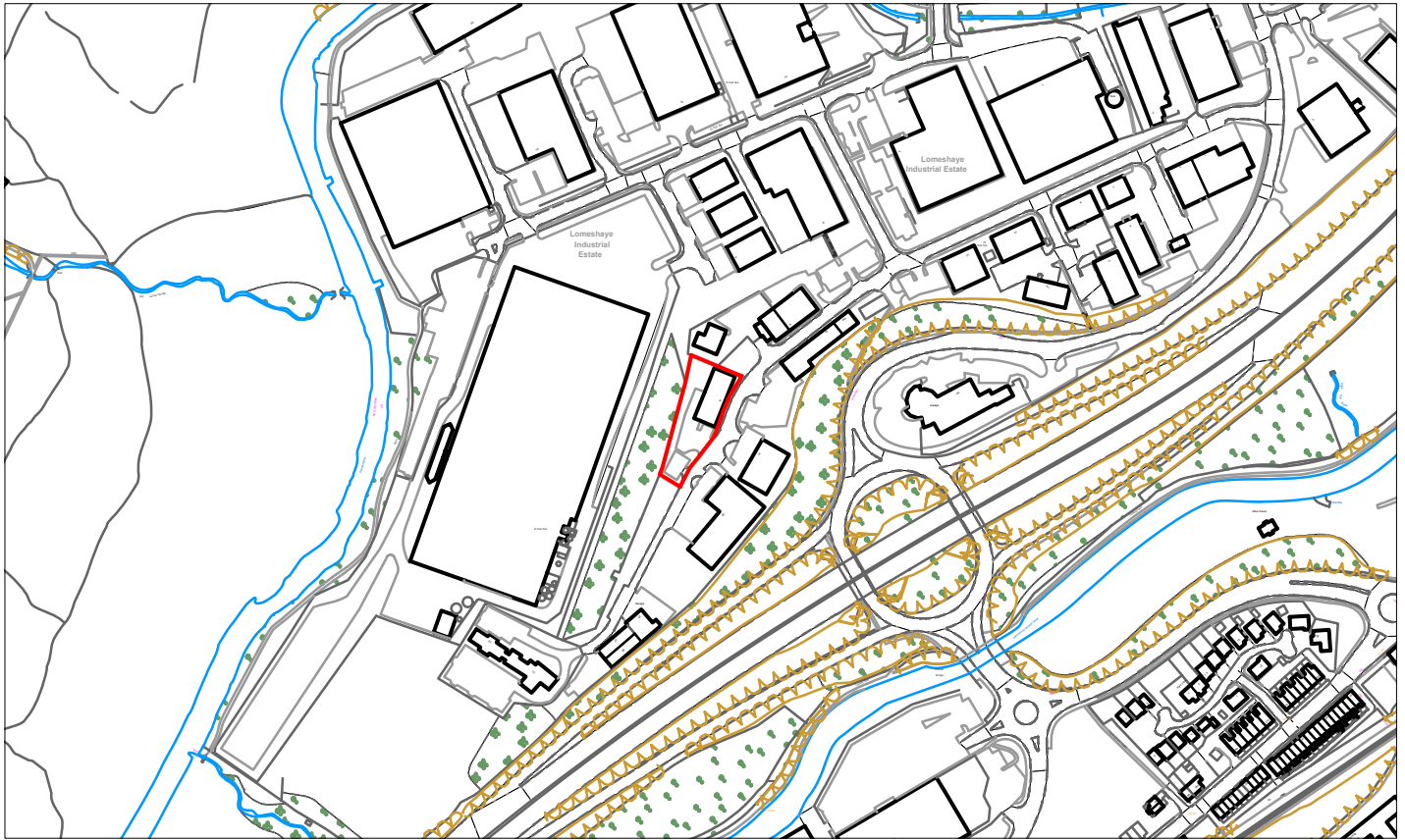
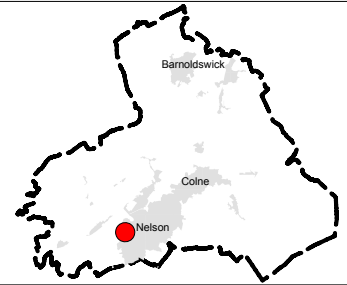
Site Name: Lomeshaye Electrical, Kenyon Road

Location: Nelson

Site Ref: M106

Site Area: 0.22 ha

Grid Ref: SD 384 437



© Getmapping plc © 2012 GeoEye Image courtesy of the IndianaMap State of Michigan



Scale: 1 : 5,000

Crown Copyright. All Rights Reserved. 100019669 - 2013



Pendle Employment Land Review

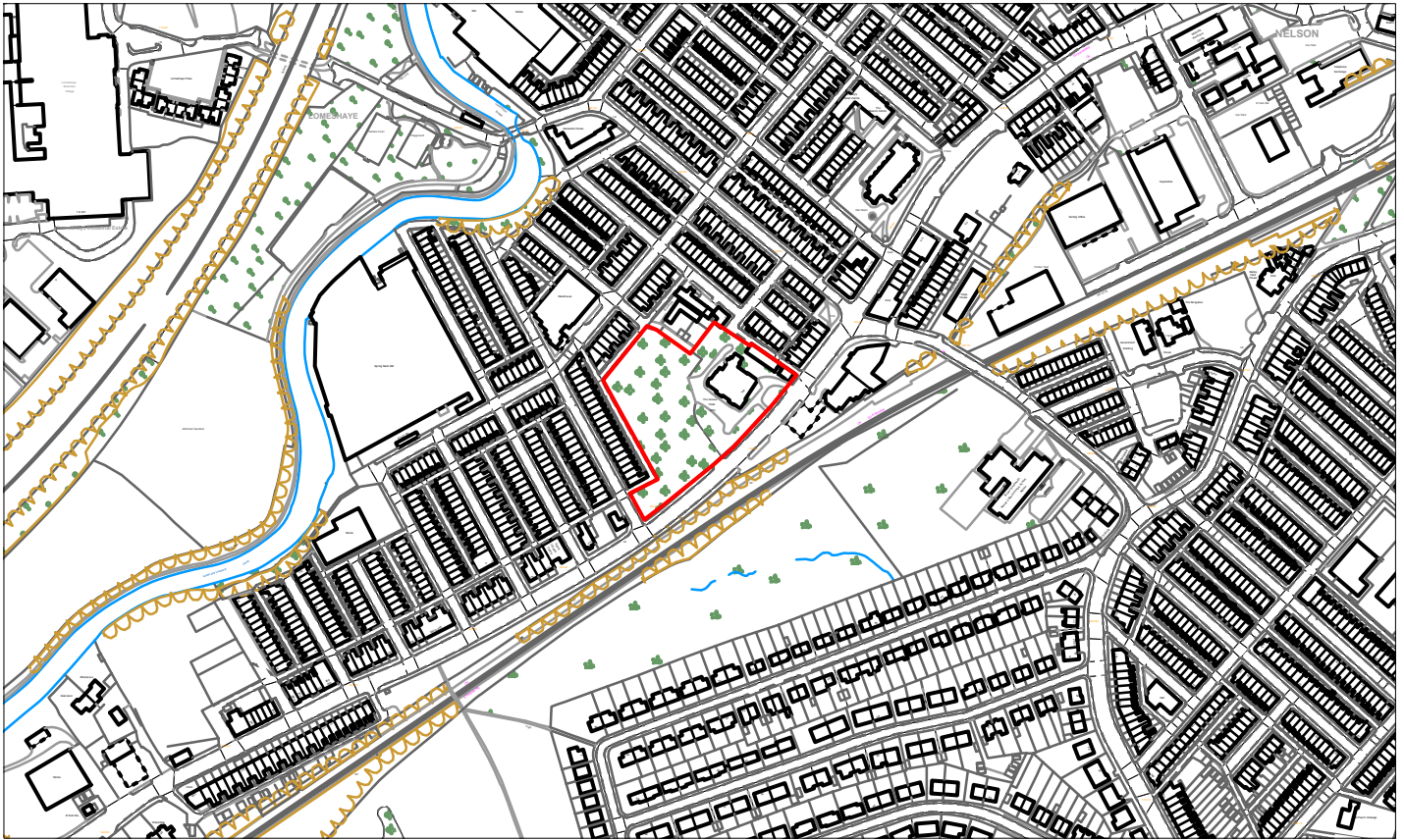
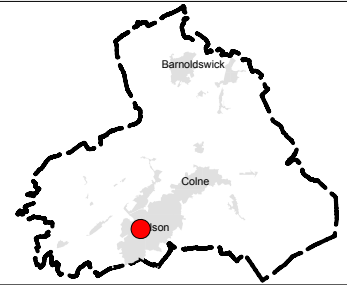
Site Name: The Groves Hotel

Location: Nelson

Site Ref: M205

Site Area: 0.88 ha

Grid Ref: SD 385 437



© Getmapping plc © 2012 GeoEye Image courtesy of the IndianaMap State of Michigan



Scale: 1 : 5,000

Crown Copyright. All Rights Reserved. 100019669 - 2013



Pendle Employment Land Review

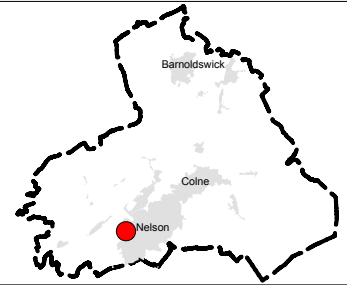
Site Name: Unit 8, Lomeshaye Industrial Estate

Location: Nelson

Site Ref: M061

Site Area: 0.01 ha

Grid Ref: SD 384 437



© Getmapping plc © 2012 GeoEye Image courtesy of the IndianaMap State of Michigan



Scale: 1 : 5,000

Crown Copyright. All Rights Reserved. 100019669 - 2013



Pendle Employment Land Review

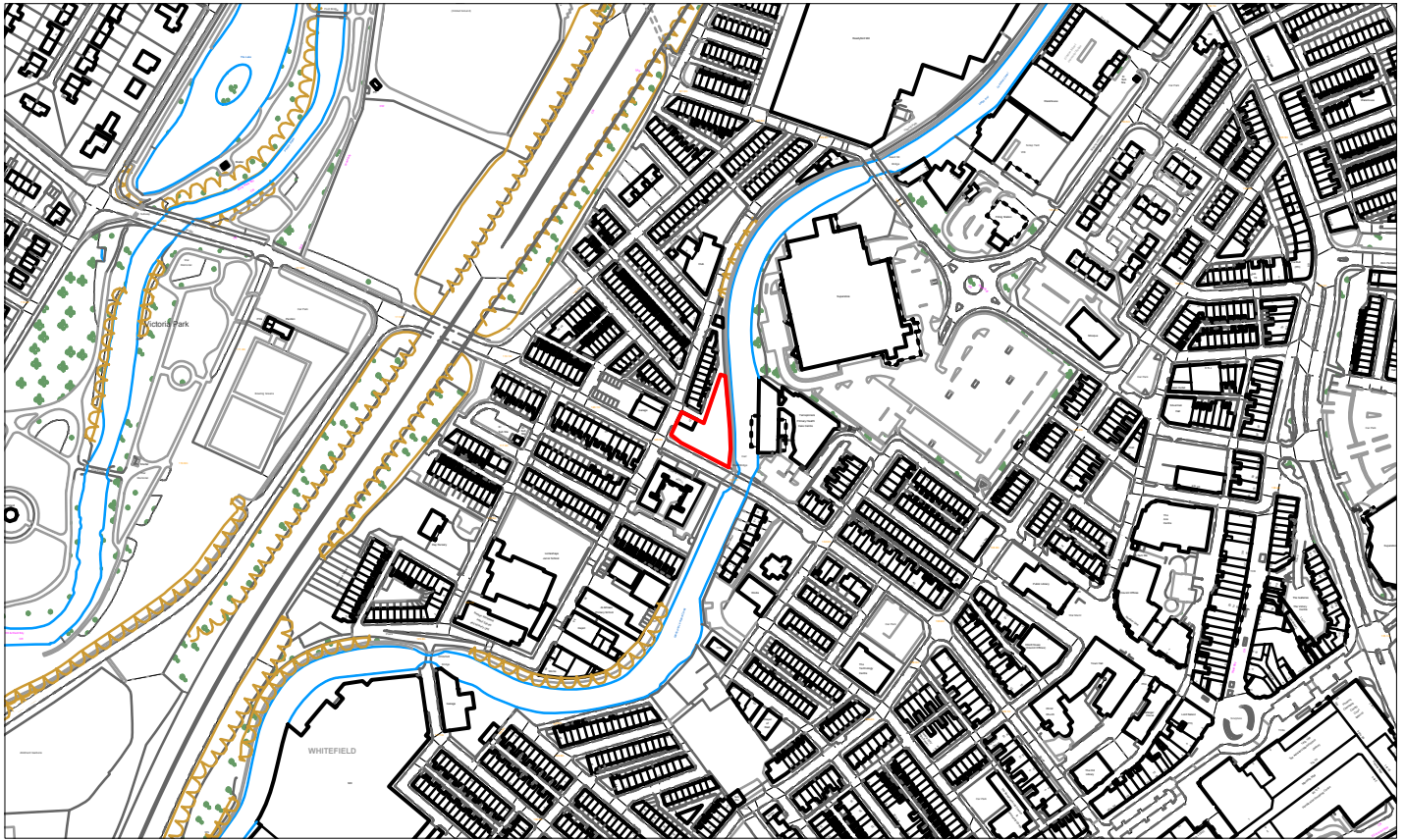
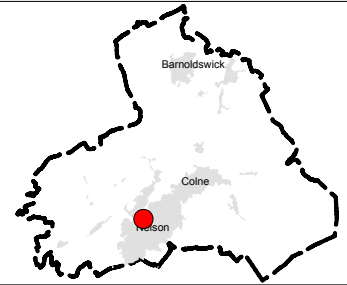
Site Name: 21 Norfolk Street

Location: Nelson

Site Ref: M209

Site Area: 0.12 ha

Grid Ref: SD 385 438



Scale: 1 : 5,000

Crown Copyright. All Rights Reserved. 100019669 - 2013



Pendle Employment Land Review

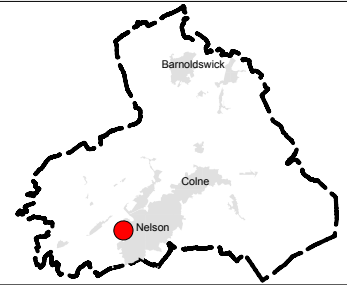
Site Name: Macaw (soft drinks) Ltd Lomeshaye Industrial Estate

Location: Nelson

Site Ref: M069

Site Area: 0.01 ha

Grid Ref: SD 384 437



© Getmapping plc © 2012 GeoEye Image courtesy of the IndianaMap State of Michigan



Scale: 1 : 5,000

Crown Copyright. All Rights Reserved. 100019669 - 2013



Planning Policy & Conservation
Planning & Building Control
Pendle Council
Town Hall
Market Street
Nelson
Lancashire BB9 7LG

Tel: 01282 661330
Fax: 01282 661720
Email ldf@pendle.gov.uk
Website: www.pendle.gov.uk/planning



If you would like this information in a way which is better for you, please telephone us.

اگر آپ یہ معلومات کسی ایسی شکل میں چاہتے ہیں، جو کہ
آپ کے لئے زیادہ مفید ہو تو برائے مہربانی ہمیں ٹیلیفون کریں۔

