


Local Development Framework for Pendle

Evidence Base



Housing Land Monitoring Report Site Plans (Appendix 5)



2008 / 2009



For an alternative format of this
document phone 01282 661330

Borough of
Pendle
Putting people first

APPENDIX 5

Site Plans (Completed Sites) listed in Appendix 2

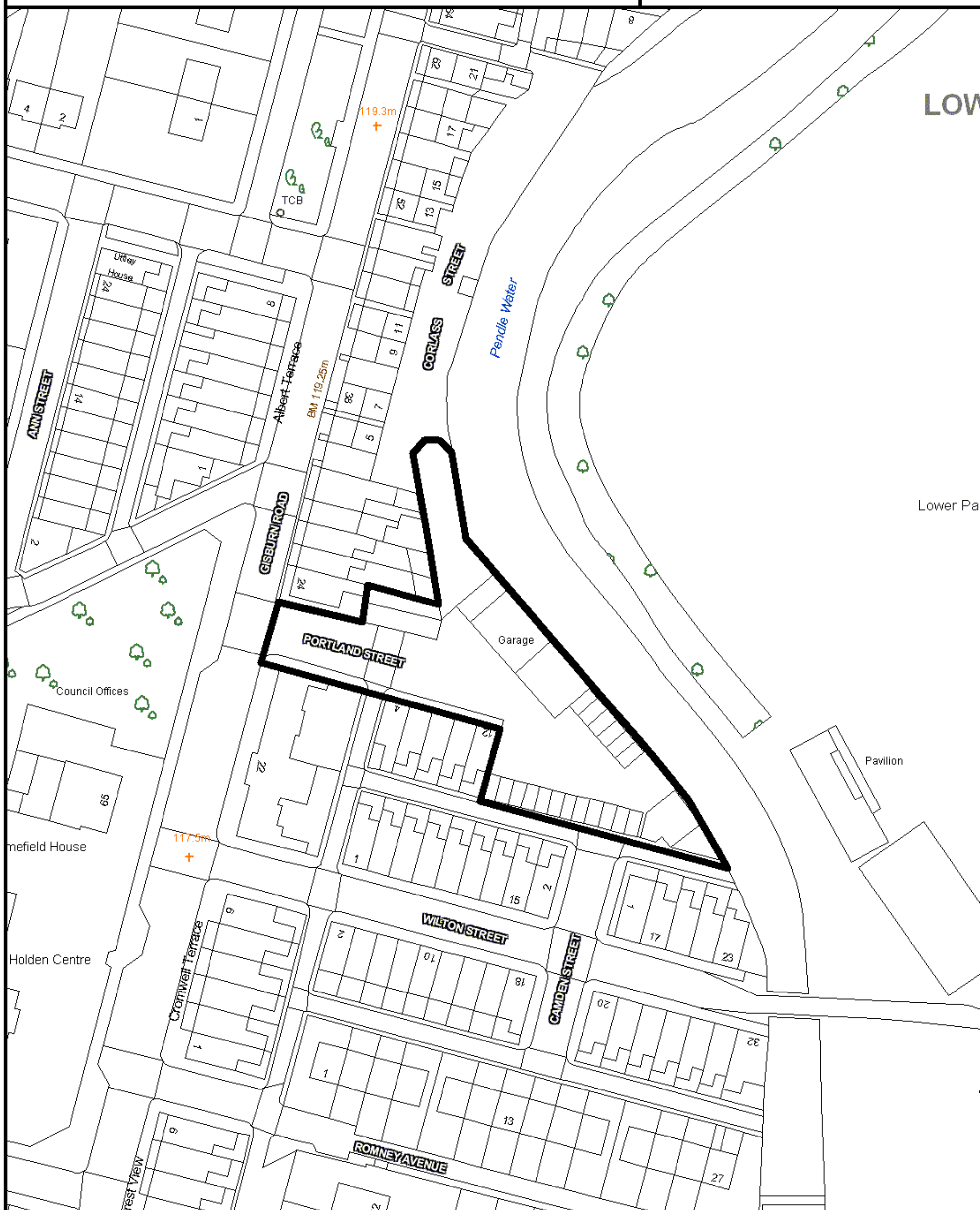
(Ordered by Site Ref)

BARROWFORD

SITE REF:

BD024

Lock up garages, Portland Street



SCALE 1:1,000

Crown Copyright
All Rights Reserved
100019669 - 2009



Site boundary of planning permission



1 Carr Hall Gardens

BD030



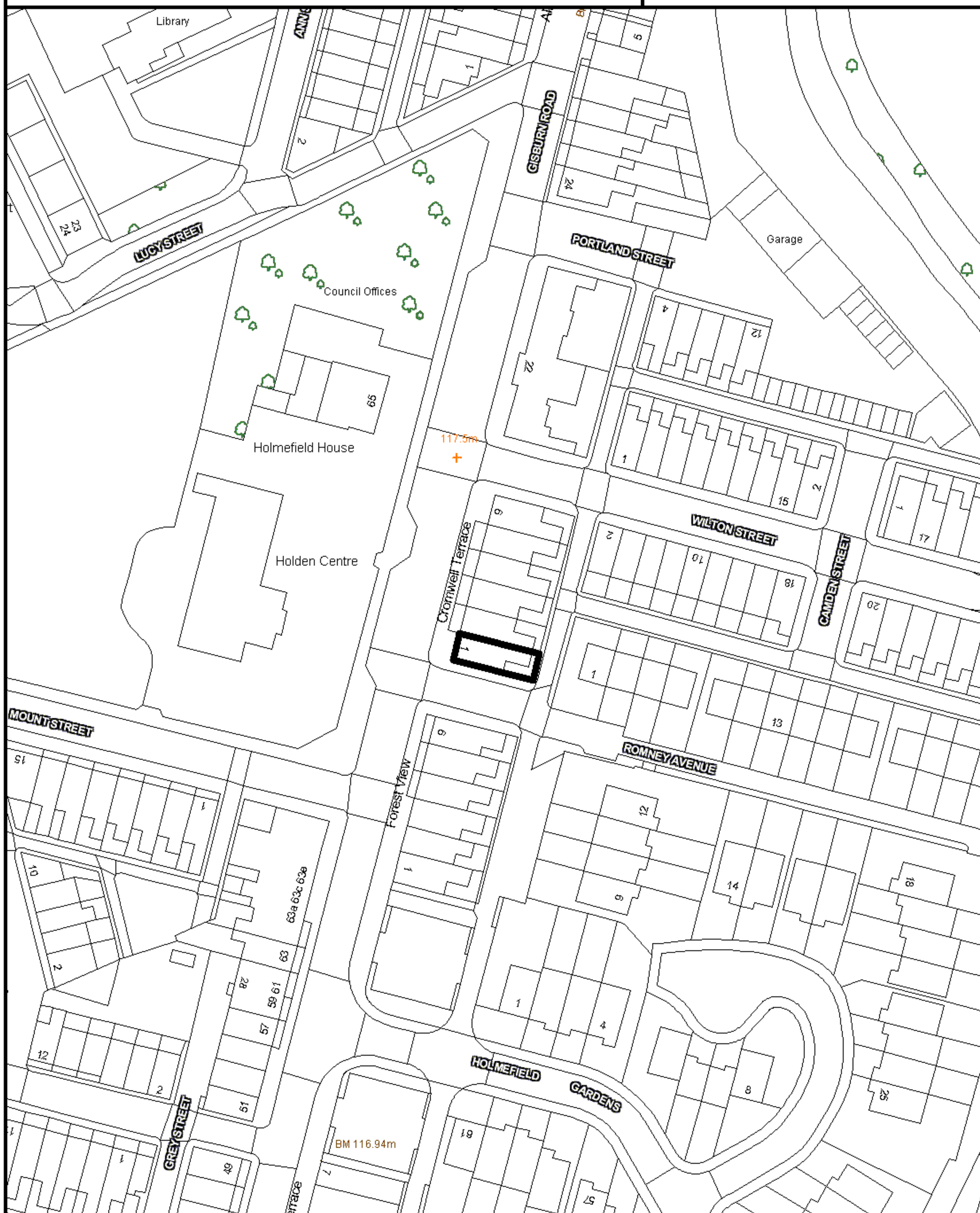
Borough of
Pendle

BARROWFORD

SITE REF:

1 Cromwell Terrace

BD044



SCALE 1:1,000

Crown Copyright
All Rights Reserved
100019669 - 2009



Site boundary of planning permission



BARROWFORD

SITE REF:

8 Halstead Lane

BD045



SCALE 1:1,000

Crown Copyright
All Rights Reserved
100019669 - 2009



Site boundary of planning permission

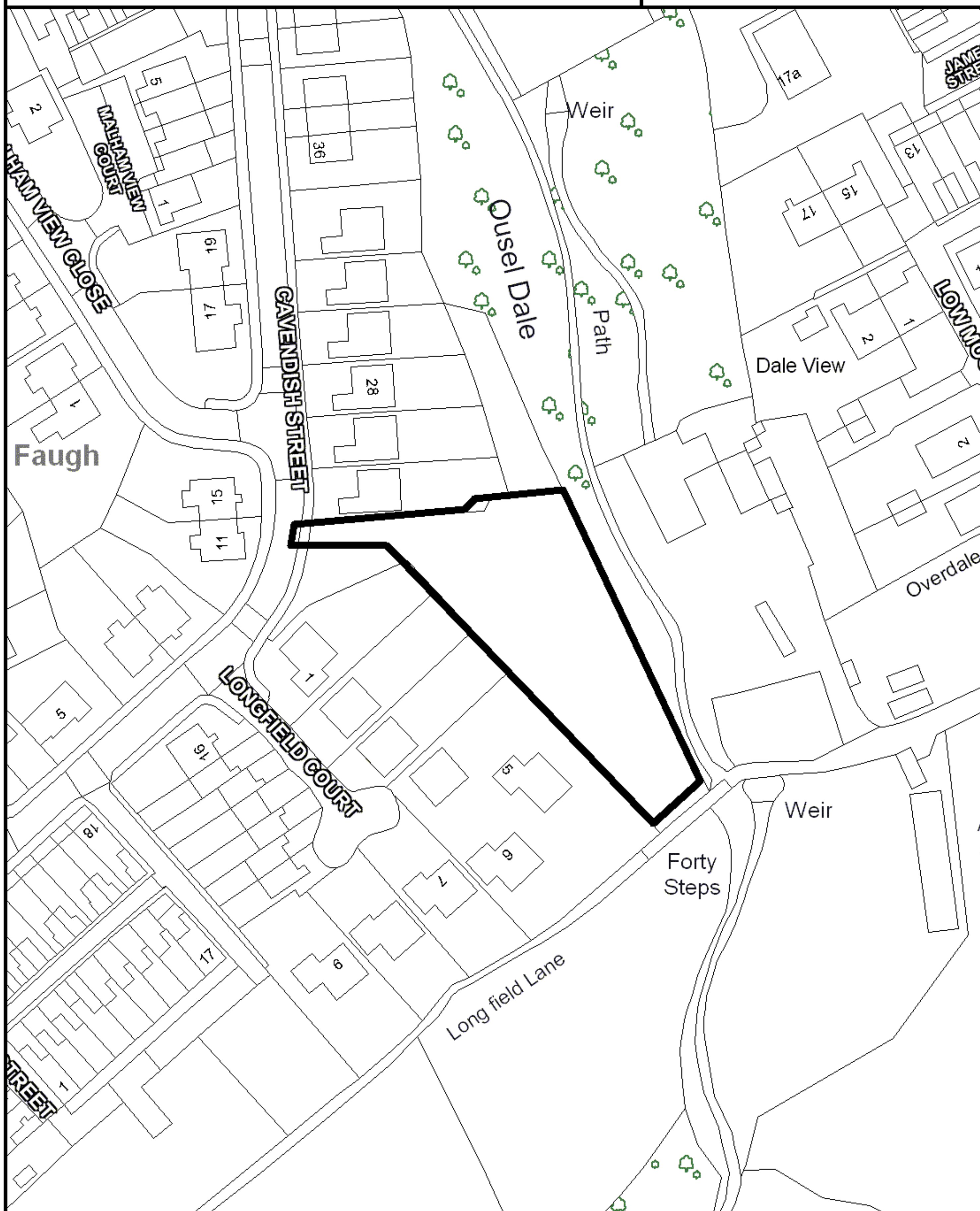


BARNOLDSWICK

SITE REF:

Land at Cavendish Street

BK002



SCALE 1:1,000

Crown Copyright
All Rights Reserved
100019669 - 2009



Site boundary of planning permission

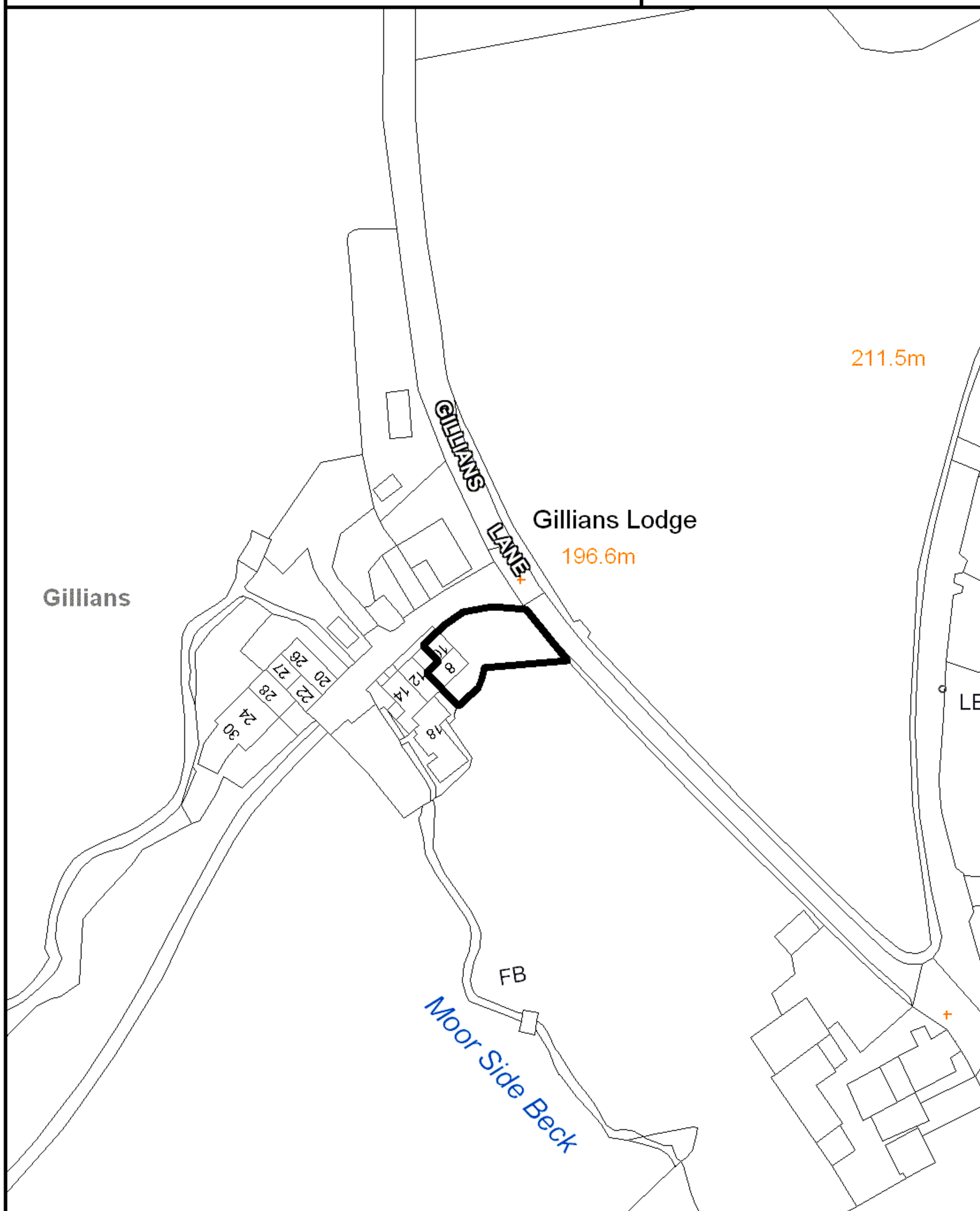


BARNOLDSWICK

SITE REF:

Weavers Cottage, 8-10 Gillians Lane

BK062



SCALE 1:1,000

Crown Copyright
All Rights Reserved
100019669 - 2009



Site boundary of planning permission

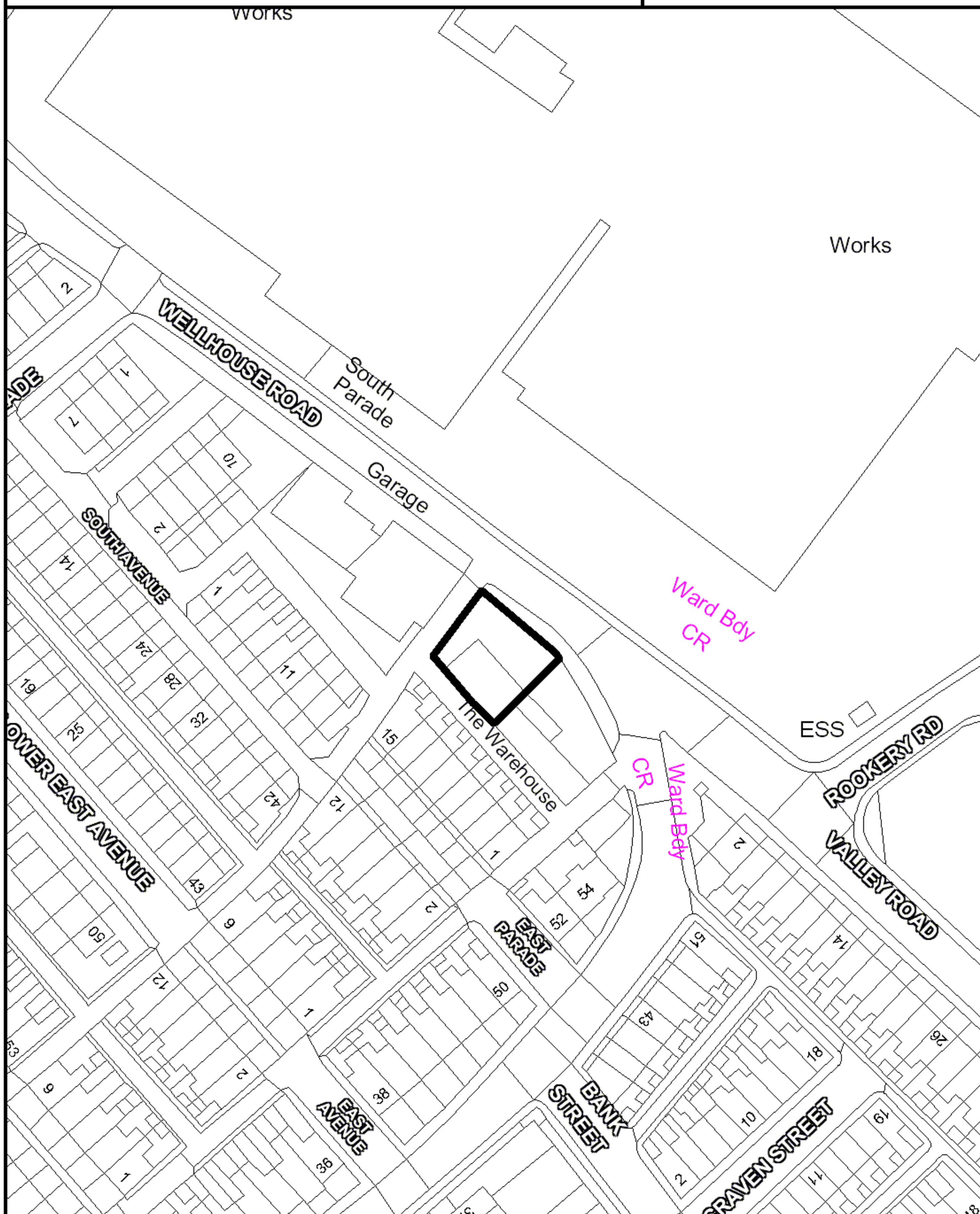


BARNOLDSWICK

SITE REF:

Storage Unit, Wellhouse Road

BK064



SCALE 1:1,000

Crown Copyright
All Rights Reserved
100019669 - 2009



Site boundary of planning permission

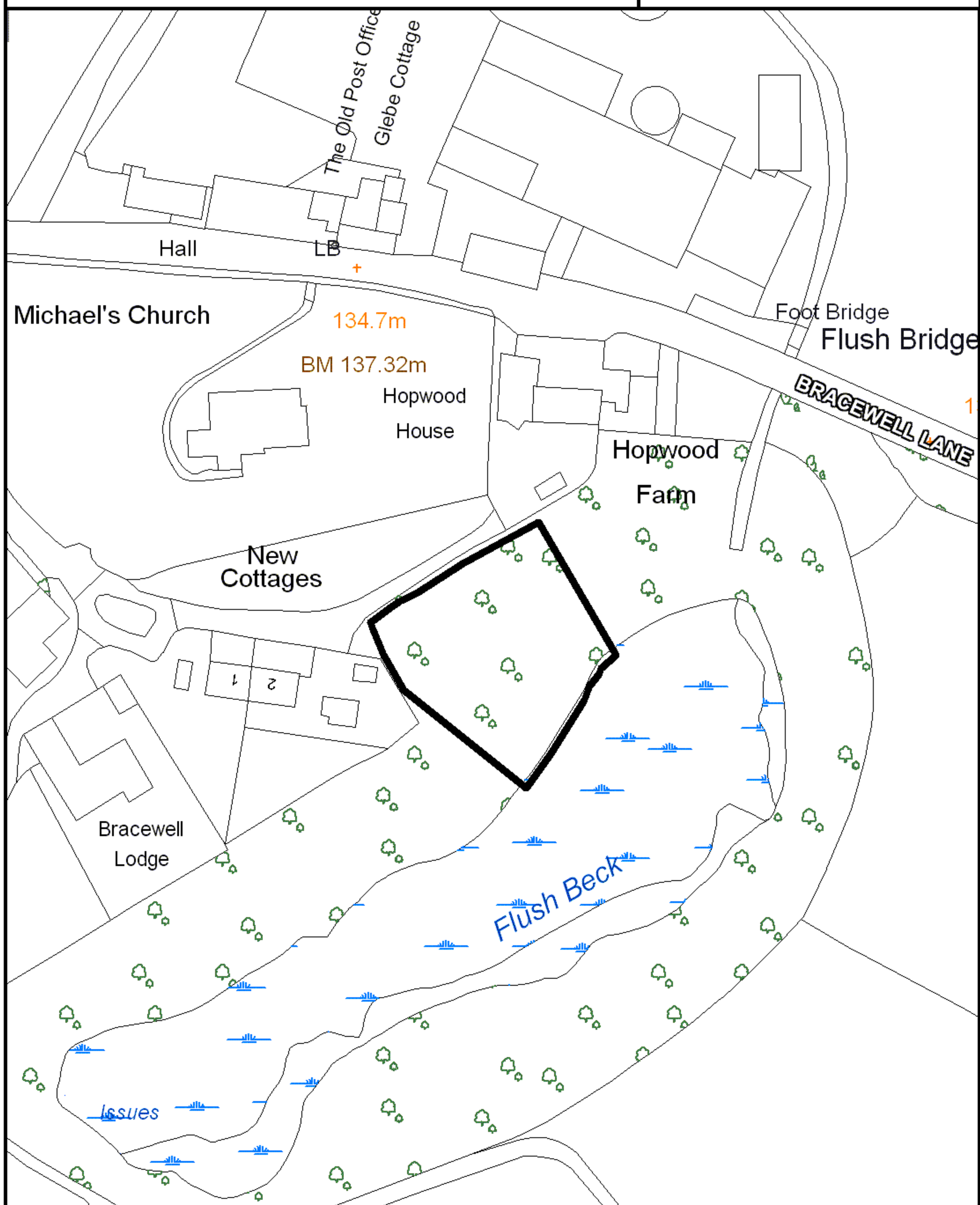


BRACEWELL

SITE REF:

Land adjacent to New Cottages

BL003



SCALE 1:1,000

Crown Copyright
All Rights Reserved
100019669 - 2009



Site boundary of planning permission



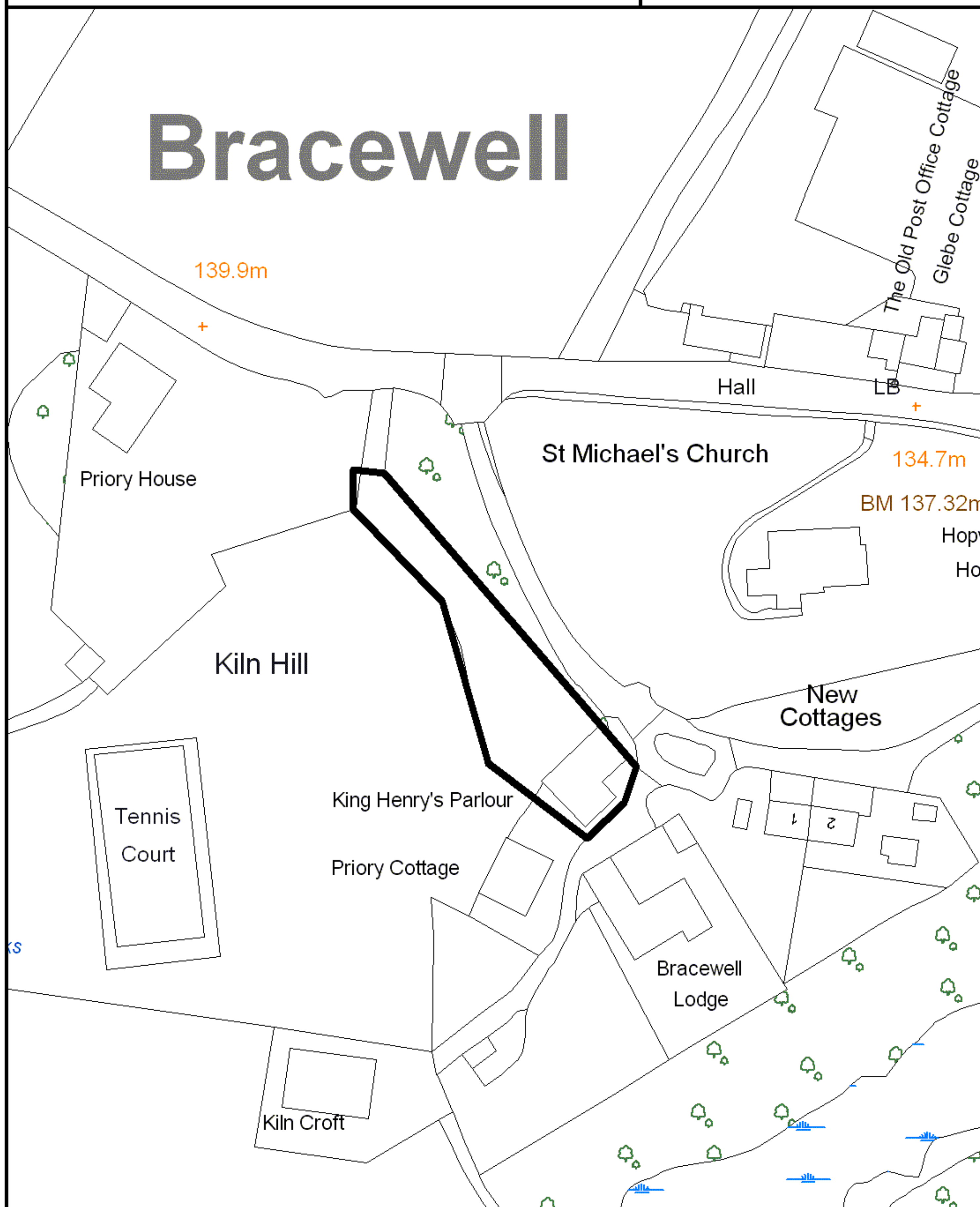
BRACEWELL

SITE REF:

King Henrys Parlour

BL004

Bracewell



SCALE 1:1,000

Crown Copyright
All Rights Reserved
100019669 - 2009



Site boundary of planning permission



Land at 349 Kings Causeway

BR030




Crown Copyright
All Rights Reserved
100019669 - 2009



Site boundary of planning permission

Borough of
Pendle



Monkhey Farm, Robinson Lane

BR033




Crown Copyright
All Rights Reserved
100019669 - 2009



Site boundary of planning permission

Pendle

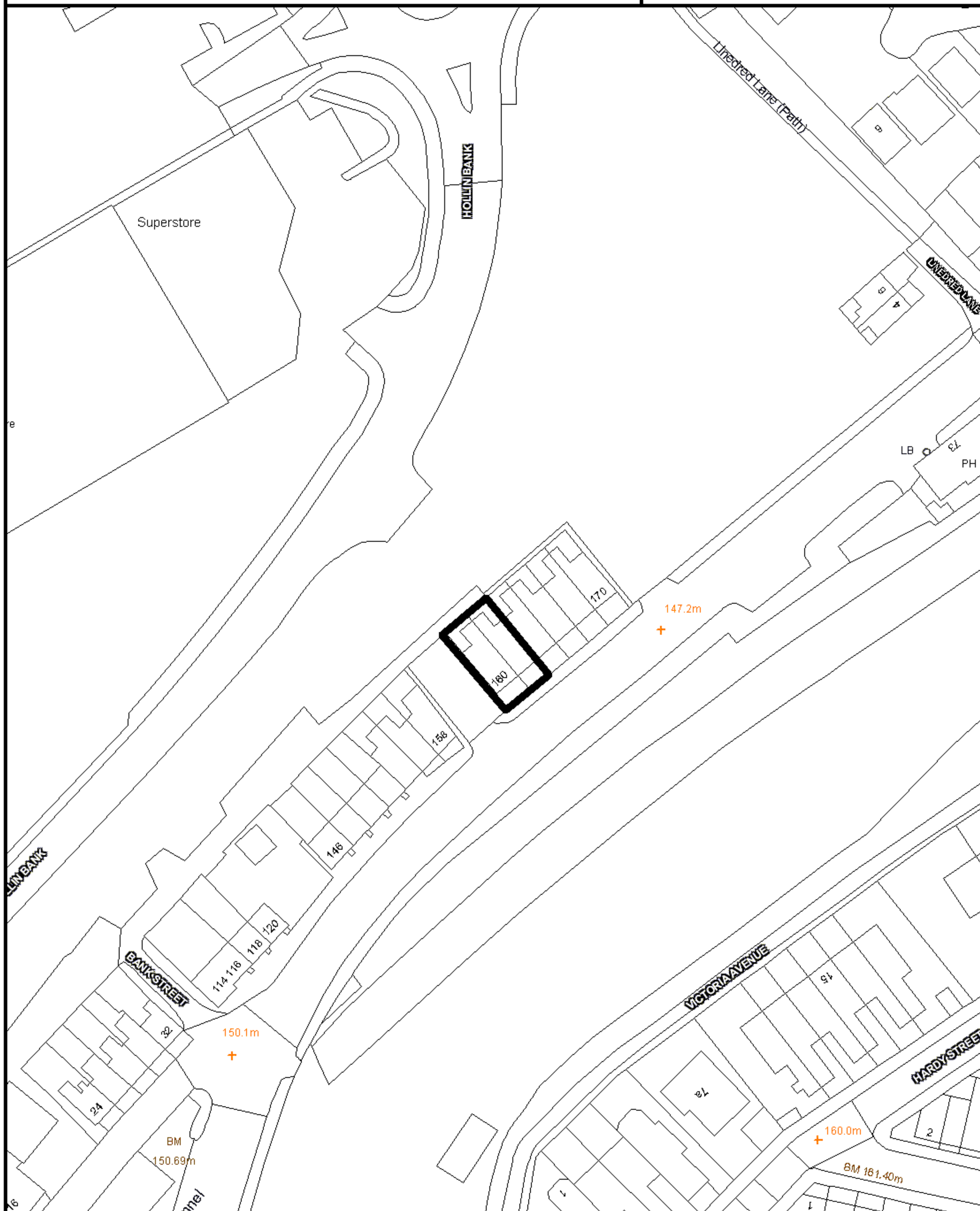


BRIERFIELD

SITE REF:

160-162 Colne Road

BR034



SCALE 1:1,000

Crown Copyright
All Rights Reserved
100019669 - 2009



Site boundary of planning permission



BRIERFIELD

SITE REF:

32 Guilford Street

BR041



SCALE 1:1,000

Crown Copyright
All Rights Reserved
100019669 - 2009



Site boundary of planning permission

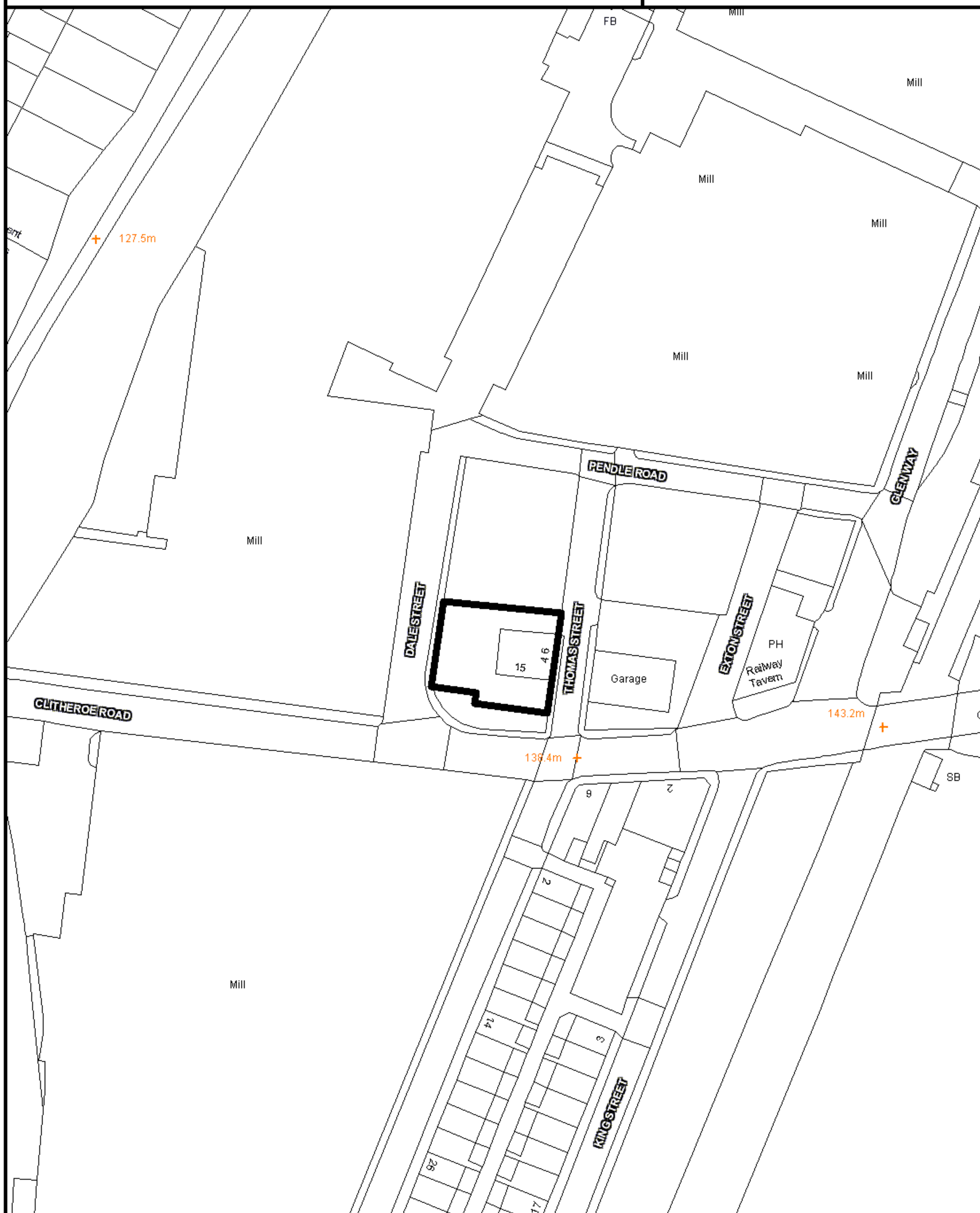


BRIERFIELD

SITE REF:

15 Clitheroe Road

BR042



SCALE 1:1,000

Crown Copyright
All Rights Reserved
100019669 - 2009



Site boundary of planning permission

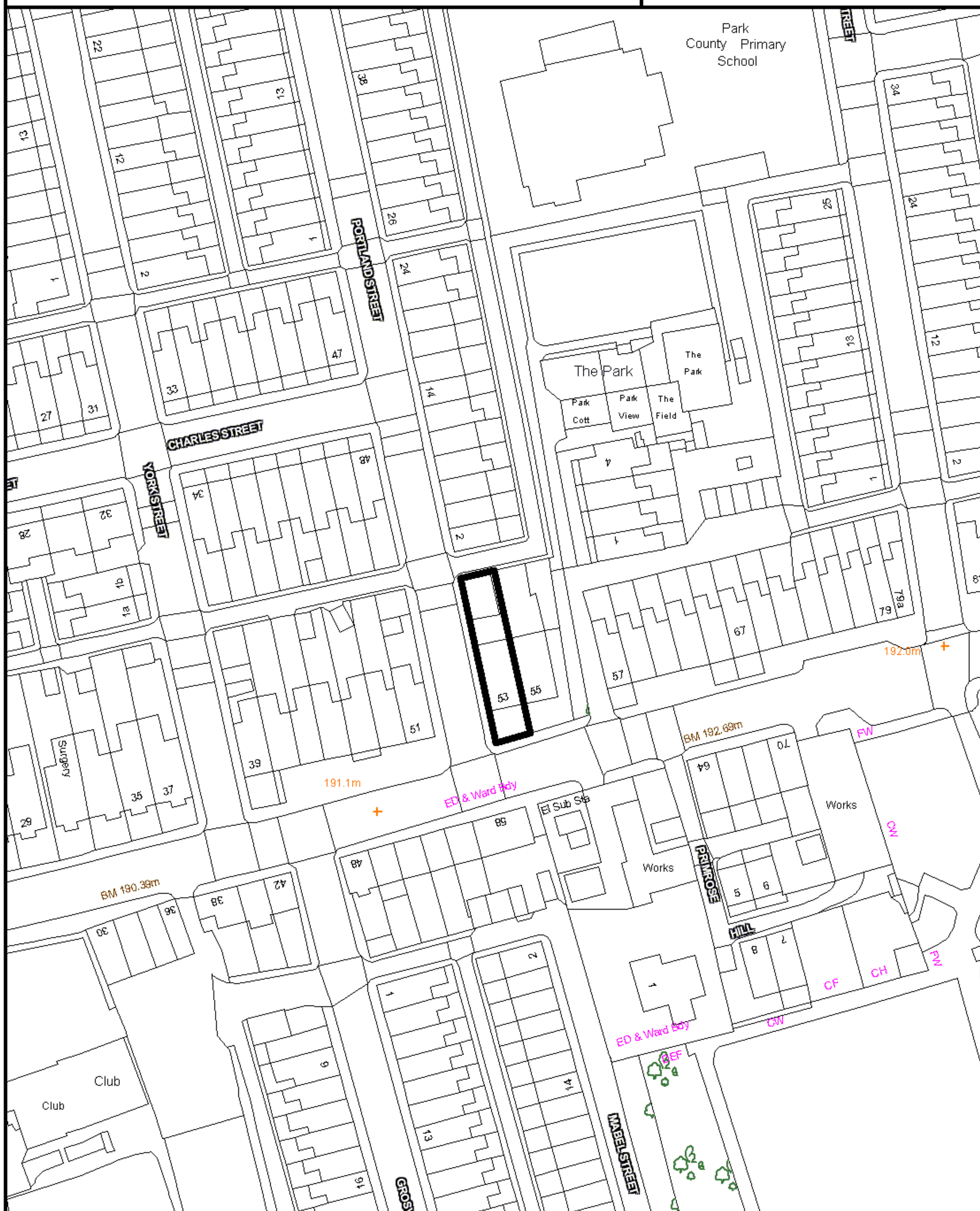


COLNE

SITE REF:

53 Keighley Road

CE095



SCALE 1:1,000

Crown Copyright
All Rights Reserved
100019669 - 2009



Site boundary of planning permission



COLNE

SITE REF:

17 New Market Street

CE109



SCALE 1:1,000

Crown Copyright
All Rights Reserved
100019669 - 2009



Site boundary of planning permission



COLNE

SITE REF:

The Cottage Heyroyd, Skipton Old Road

CE110

Heyroyd Farm

Heyroyd

SKIPTON OLD ROAD

CR
Ward Bdy

209.3m

BM 211.16m

212.6m



SCALE 1:1,000

Crown Copyright
All Rights Reserved
100019669 - 2009



Site boundary of planning permission

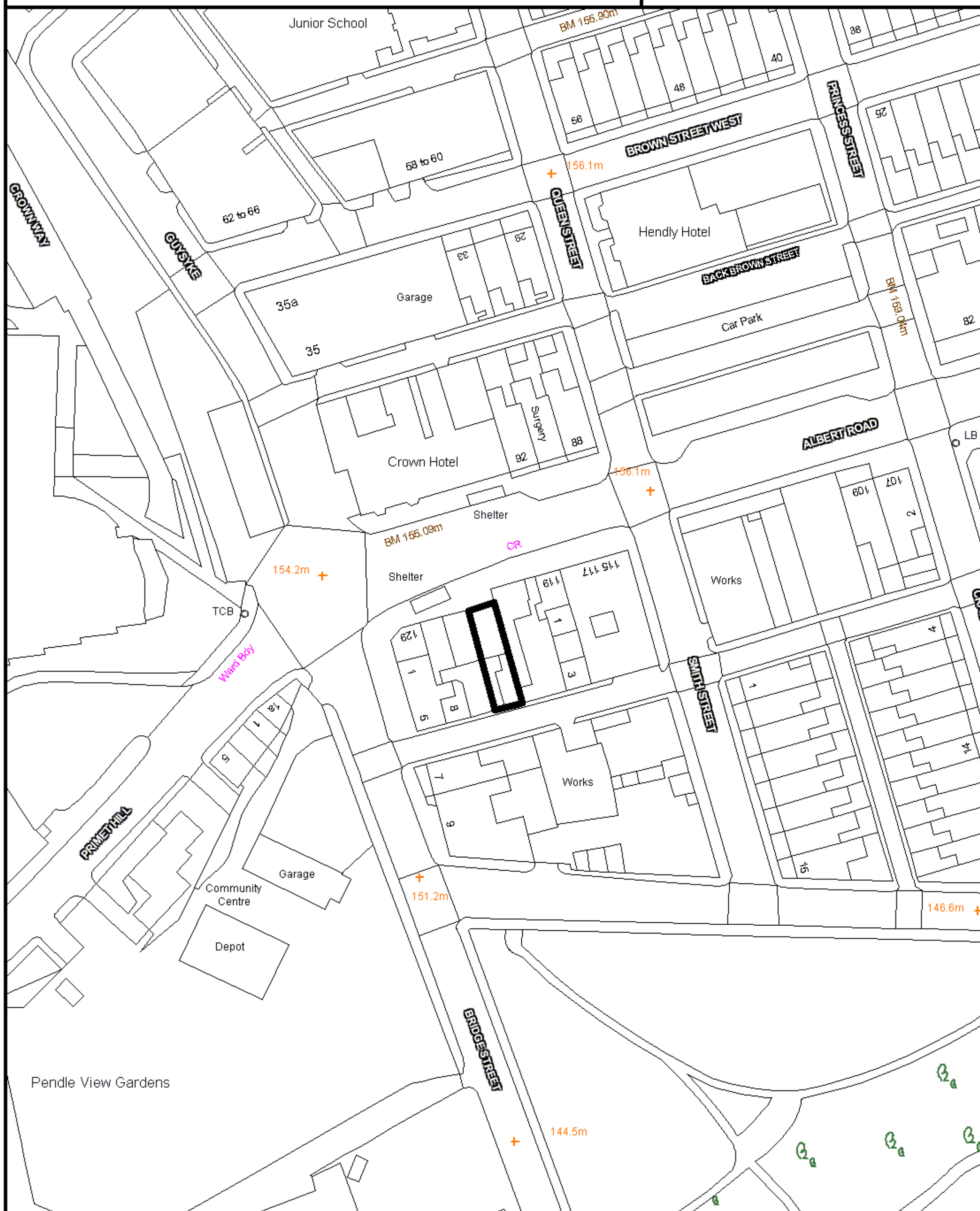


COLNE

SITE REF:

123 Albert Road

CE112



SCALE 1:1,000

Crown Copyright
All Rights Reserved
100019669 - 2009



Site boundary of planning permission

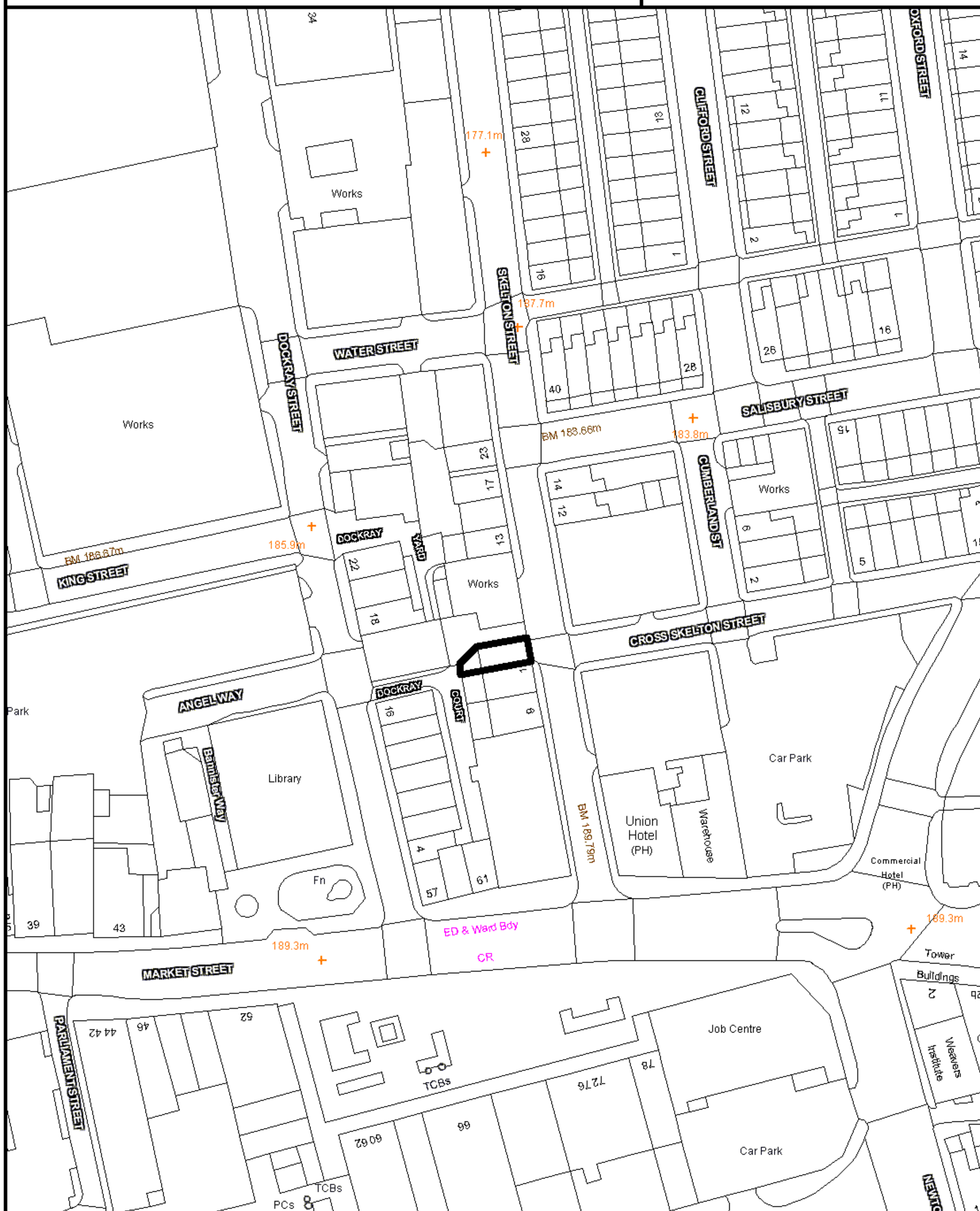


COLNE

SITE REF:

11a Skelton Street

CE111



SCALE 1:1,000

Crown Copyright
All Rights Reserved
100019669 - 2009



Site boundary of planning permission

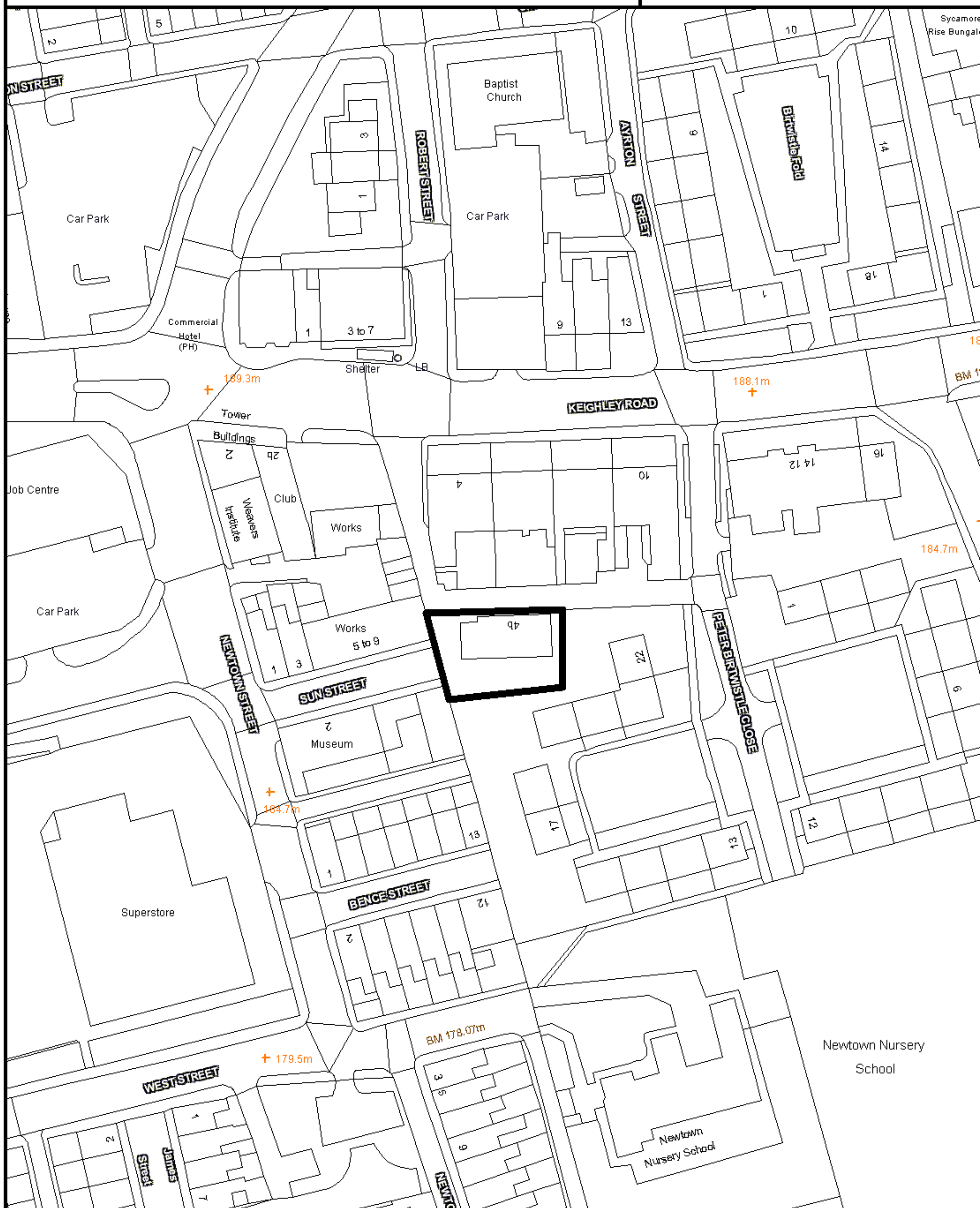


COLNE

SITE REF:

CE113

Land to rear 4 Keighley Road



SCALE 1:1,000

Crown Copyright
All Rights Reserved
100019669 - 2009



Site boundary of planning permission



EARBY

SITE REF:

Land at Bawhead Road

EY040



SCALE 1:1,500

Crown Copyright
All Rights Reserved
100019669 - 2009



Site boundary of planning permission

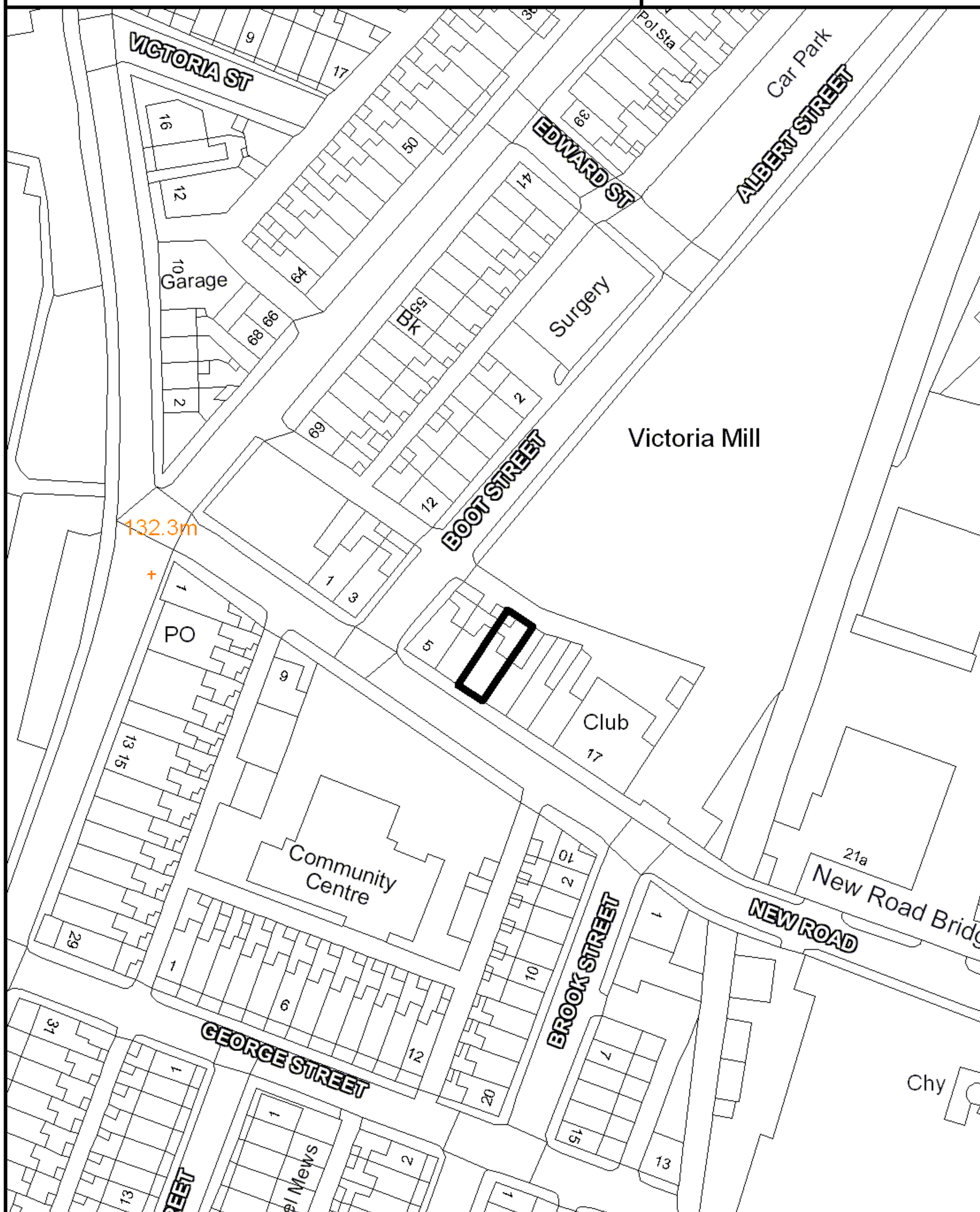


EARBY

SITE REF:

9 New Road

EY047



SCALE 1:1,000

Crown Copyright
All Rights Reserved
100019669 - 2009



Site boundary of planning permission

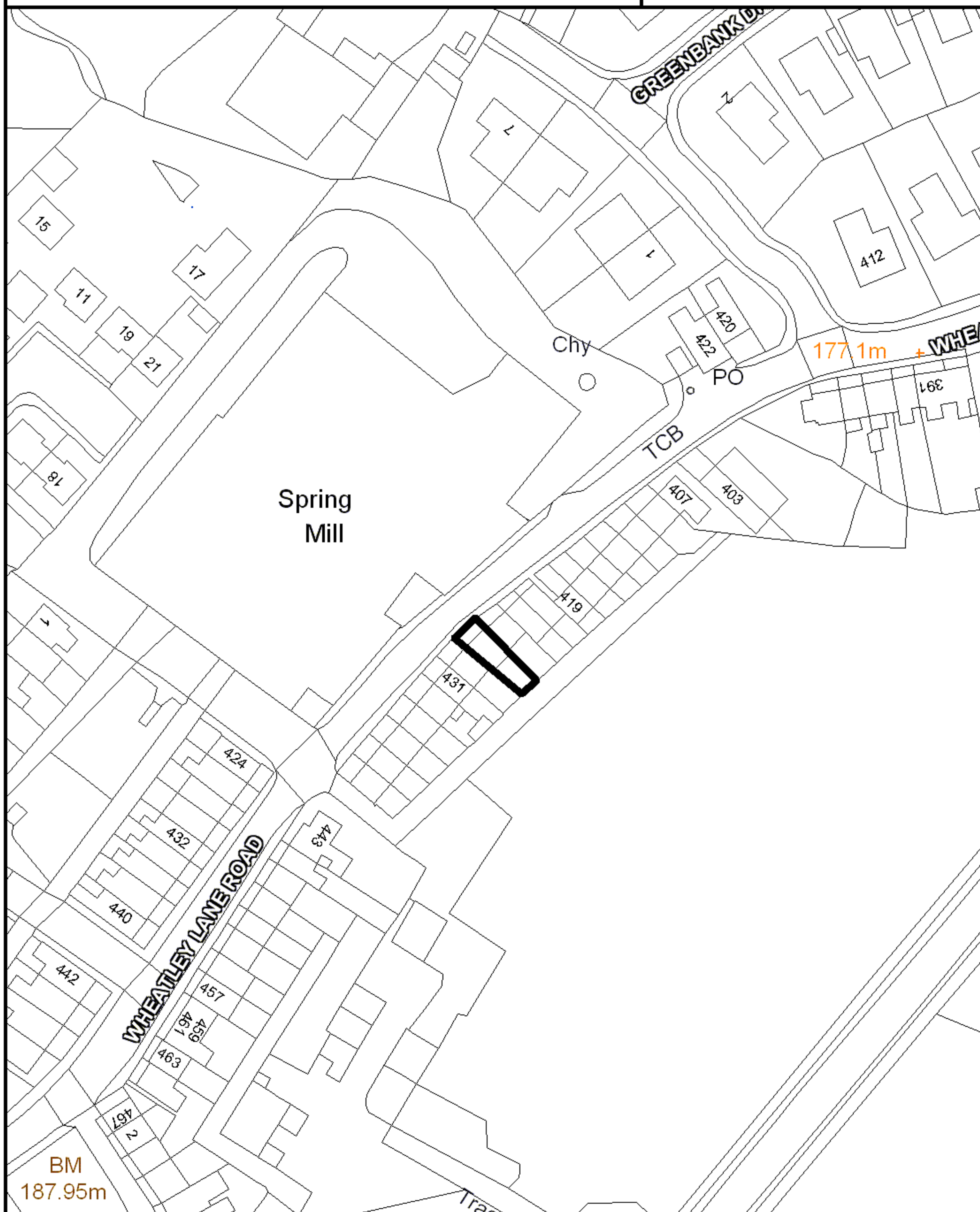


FENCE

SITE REF:

427 Wheatley Lane Road

FE009



SCALE 1:1,000

Crown Copyright
All Rights Reserved
100019669 - 2009



Site boundary of planning permission



FENCE

SITE REF:

Old Barn Cottage, Tunstill Fold

FE010



SCALE 1:1,000

Crown Copyright
All Rights Reserved
100019669 - 2009



Site boundary of planning permission

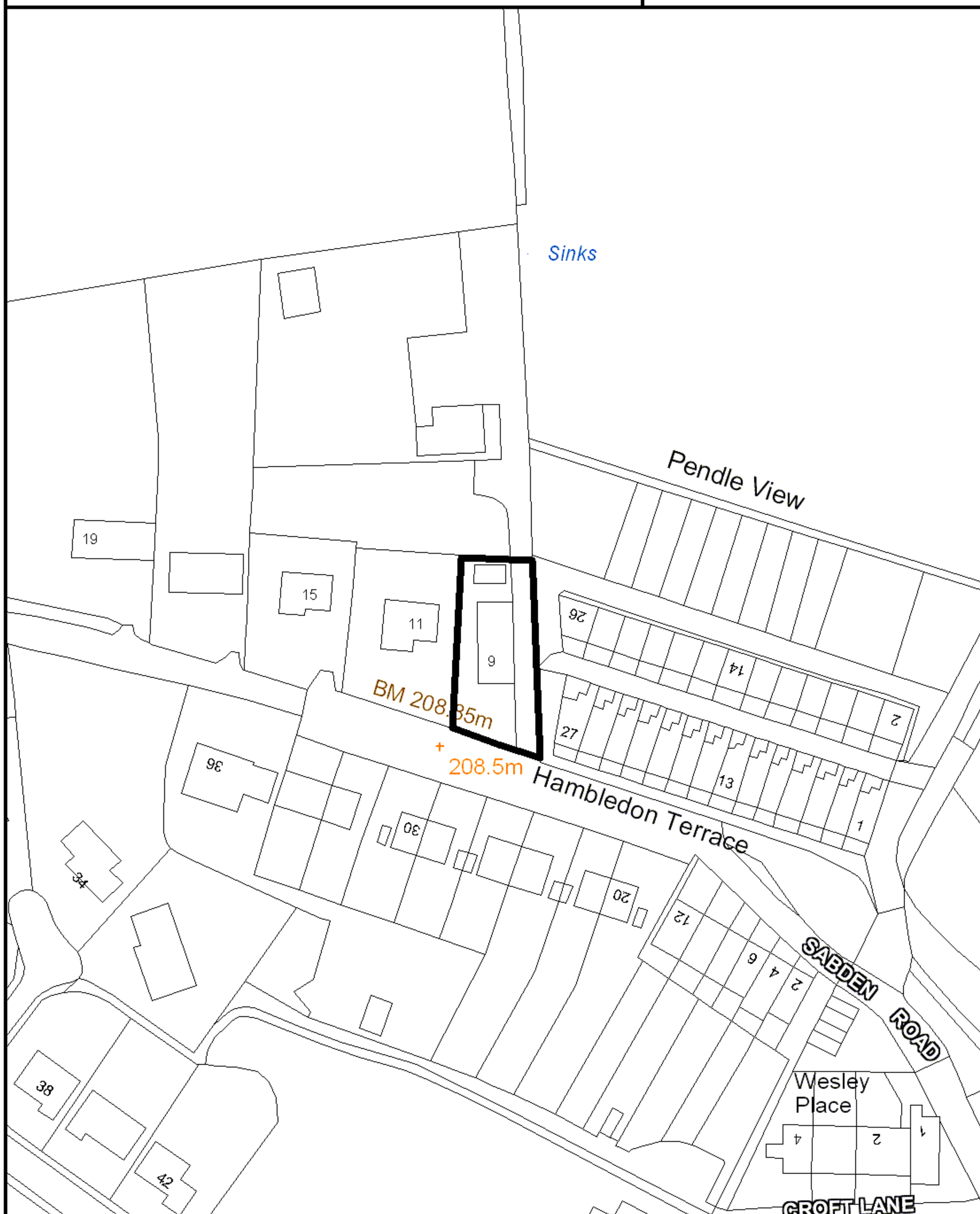


HIGHAM

SITE REF:

9 Wellhead, Sabden Road

HM012



SCALE 1:1,000

Crown Copyright
All Rights Reserved
100019669 - 2009



Site boundary of planning permission

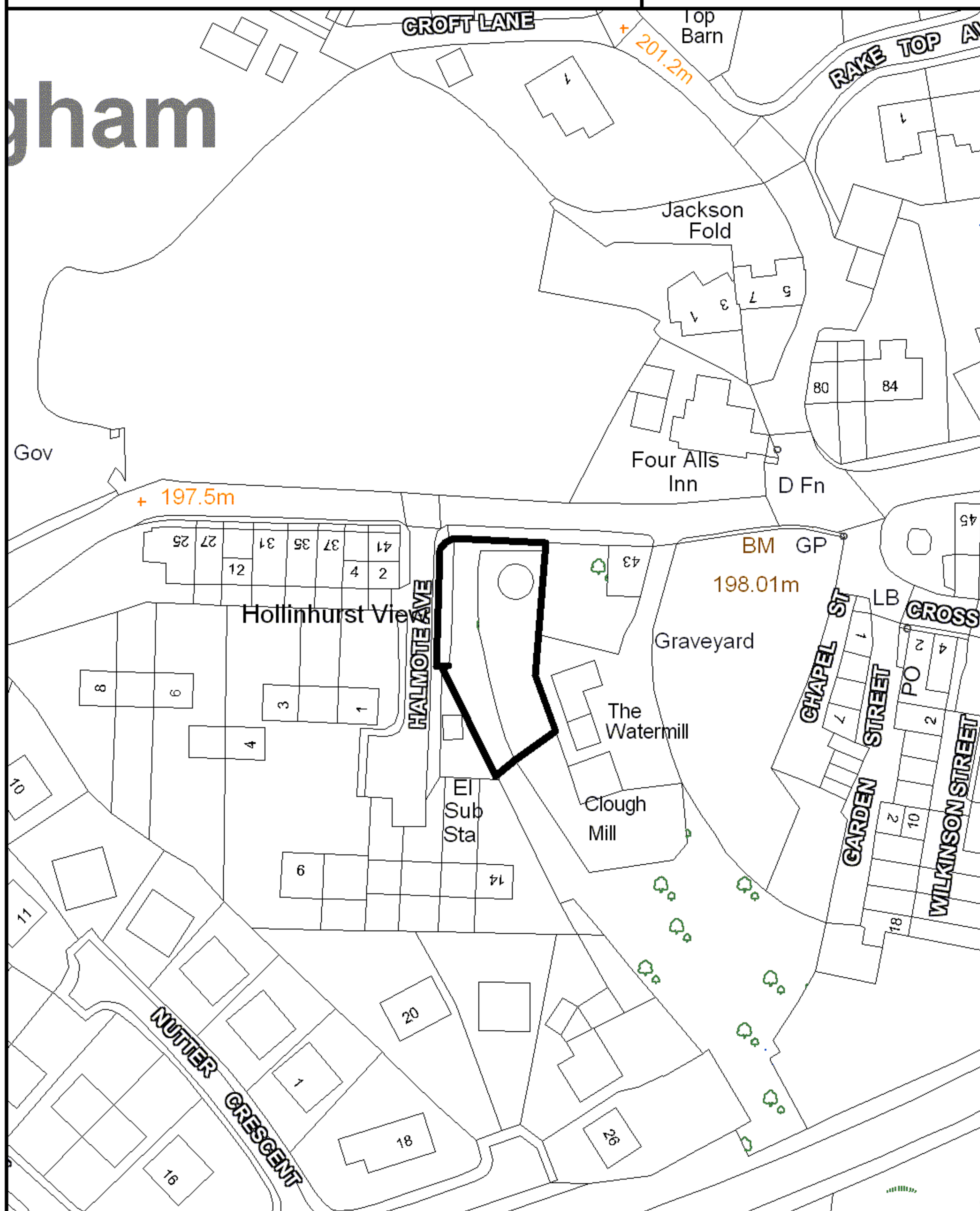


HIGHAM

SITE REF:

HM013

Former Storage Tanks, adjacent to
43 Higham Hall Road



SCALE 1:1,000

Crown Copyright
All Rights Reserved
100019669 - 2009



Site boundary of planning permission

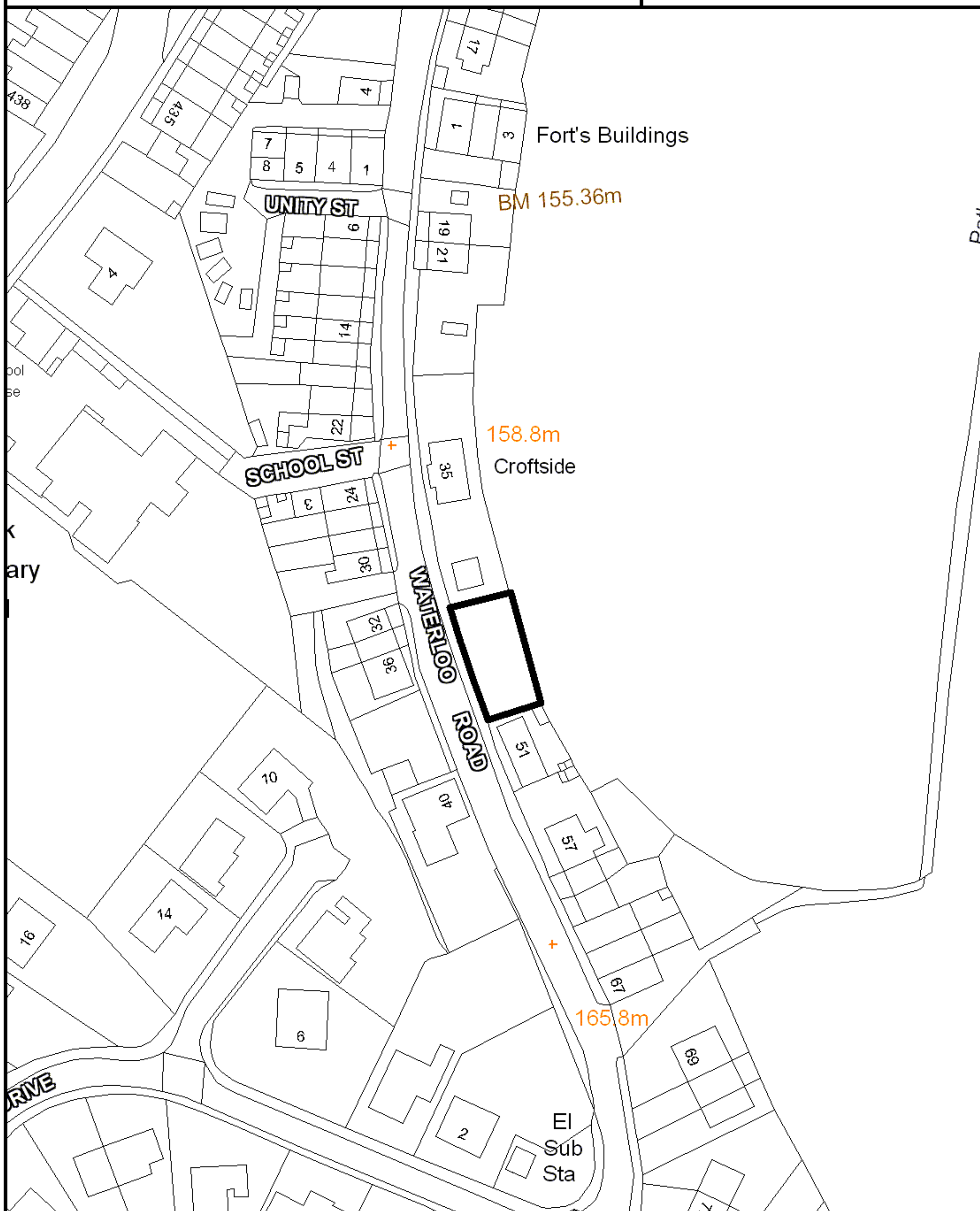


KELBROOK

SITE REF:

Land adjacent to 51 Waterloo Road

KK012



SCALE 1:1,000

Crown Copyright
All Rights Reserved
100019669 - 2009



Site boundary of planning permission

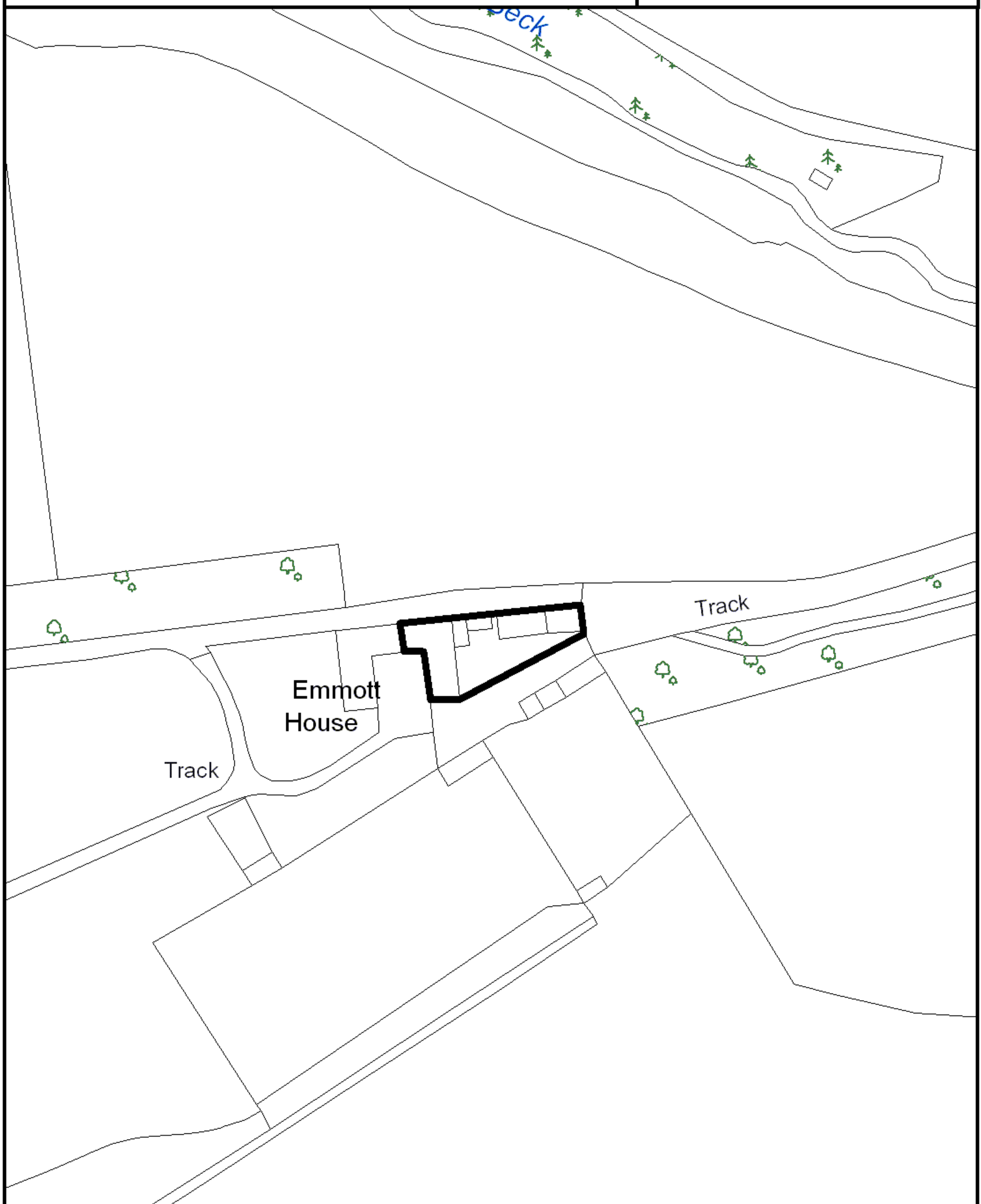


LANESHAWBRIDGE

SITE REF:

Upper Emmott House, School Lane

LE012



SCALE 1:1,000

Crown Copyright
All Rights Reserved
100019669 - 2009



Site boundary of planning permission



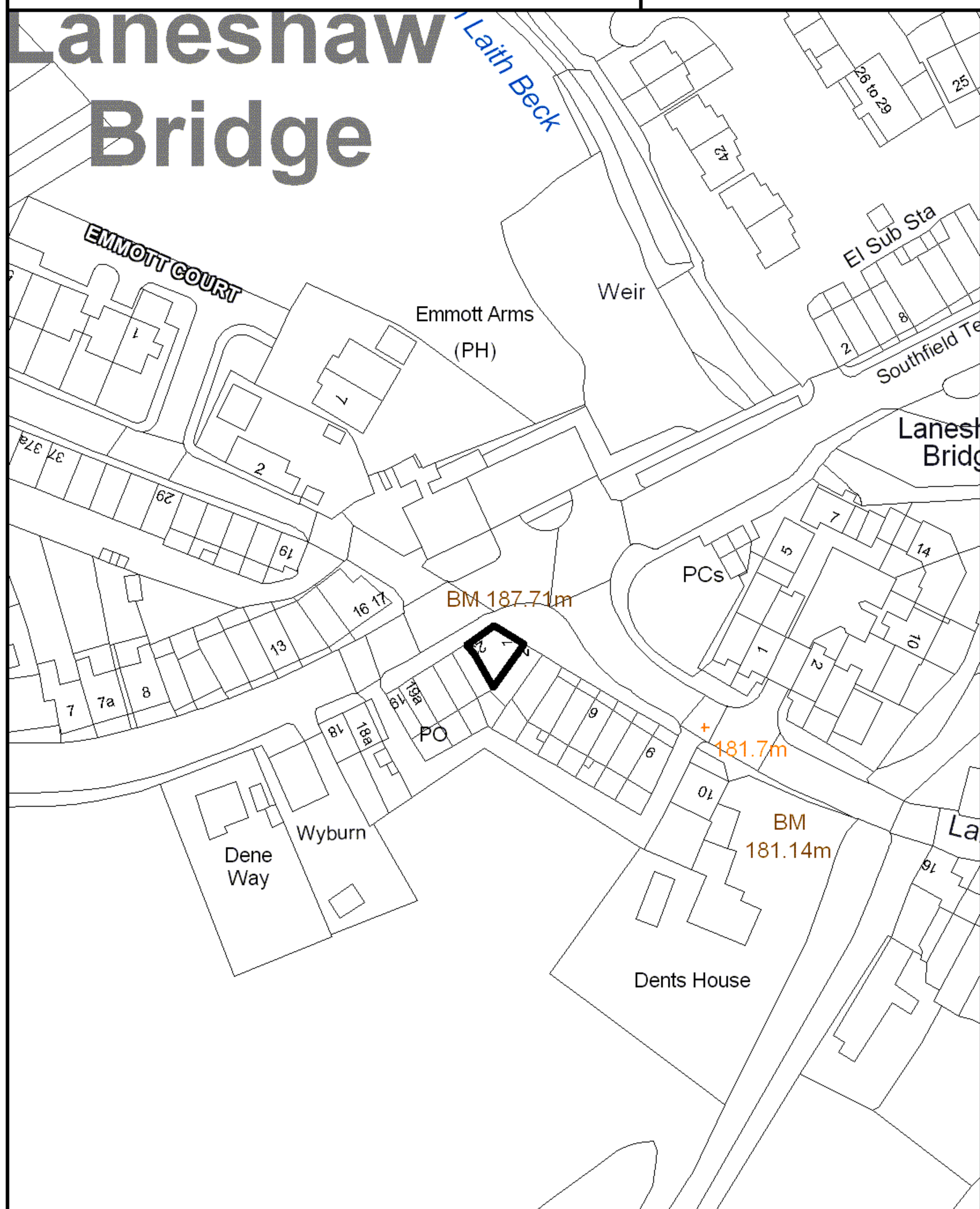
LANESHAWBRIDGE

SITE REF:

23 Keighley Road

LE015

Laneshaw Bridge



SCALE 1:1,000

Crown Copyright
All Rights Reserved
100019669 - 2009



Site boundary of planning permission

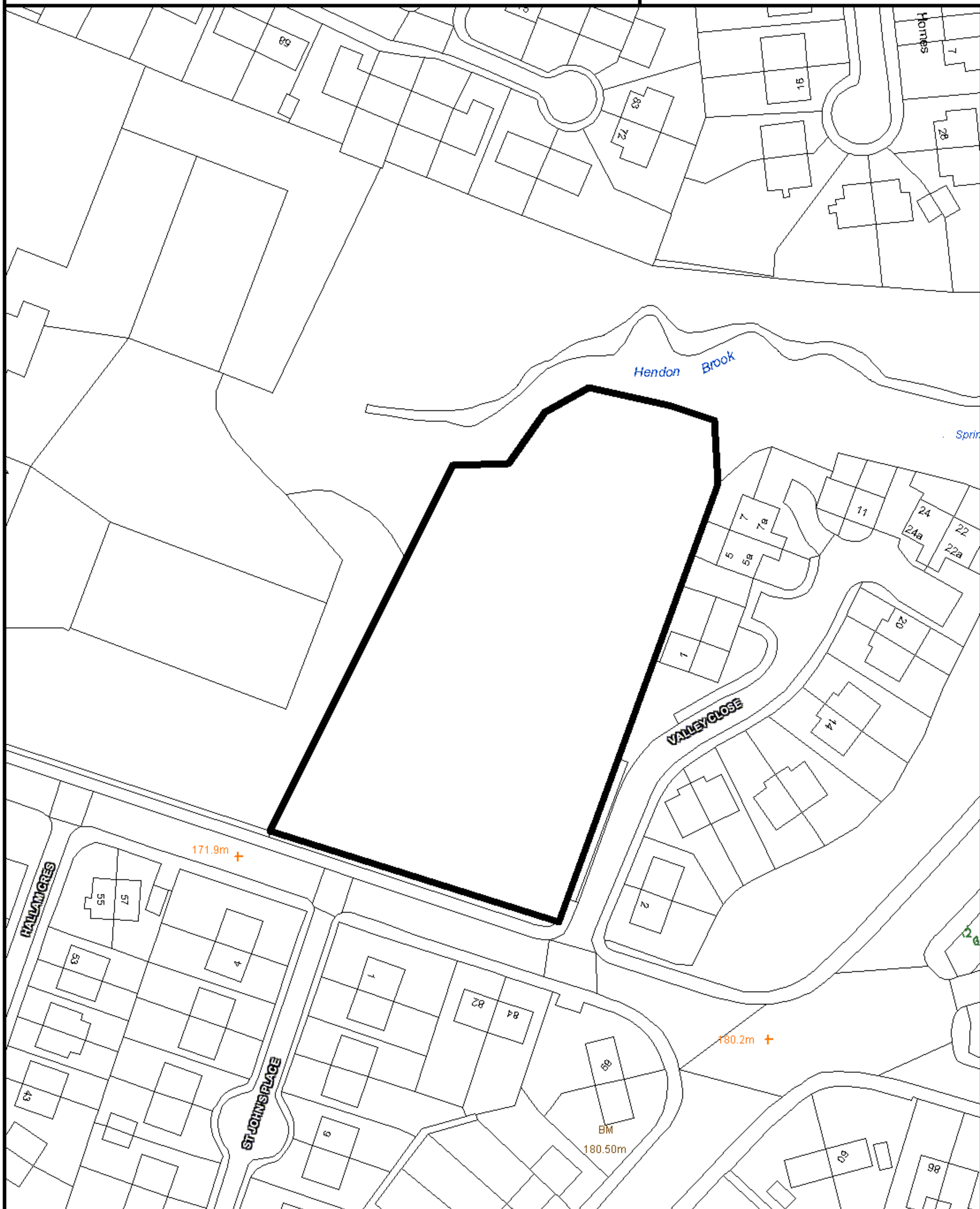


NELSON

SITE REF:

Land at Hallam Road

NN019



SCALE 1:1,000

Crown Copyright
All Rights Reserved
100019669 - 2009



Site boundary of planning permission

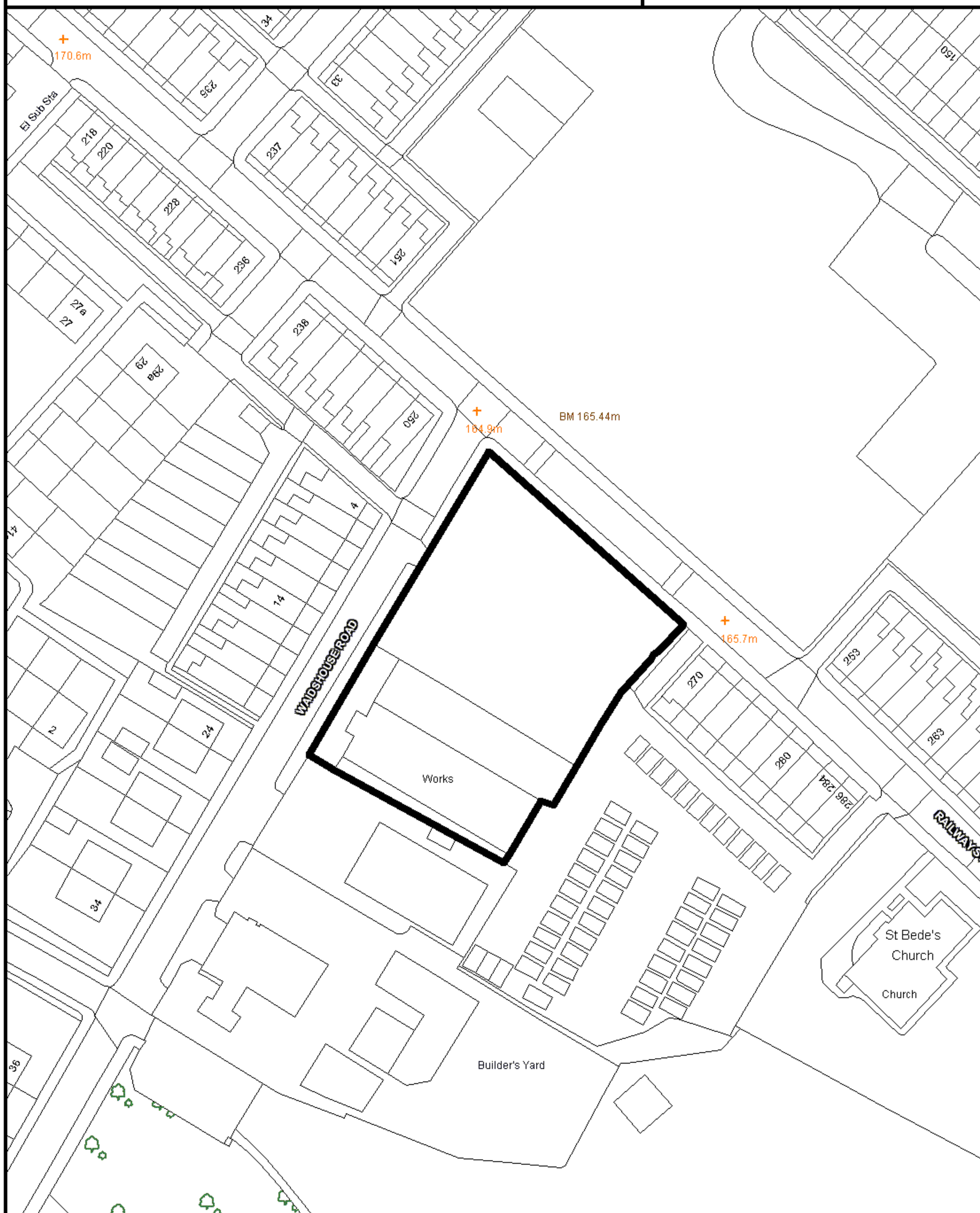


NELSON

SITE REF:

Land at the corner of Railway Street &
Waidhouse Road

NN032



SCALE 1:1,000

Crown Copyright
All Rights Reserved
100019669 - 2009



Site boundary of planning permission

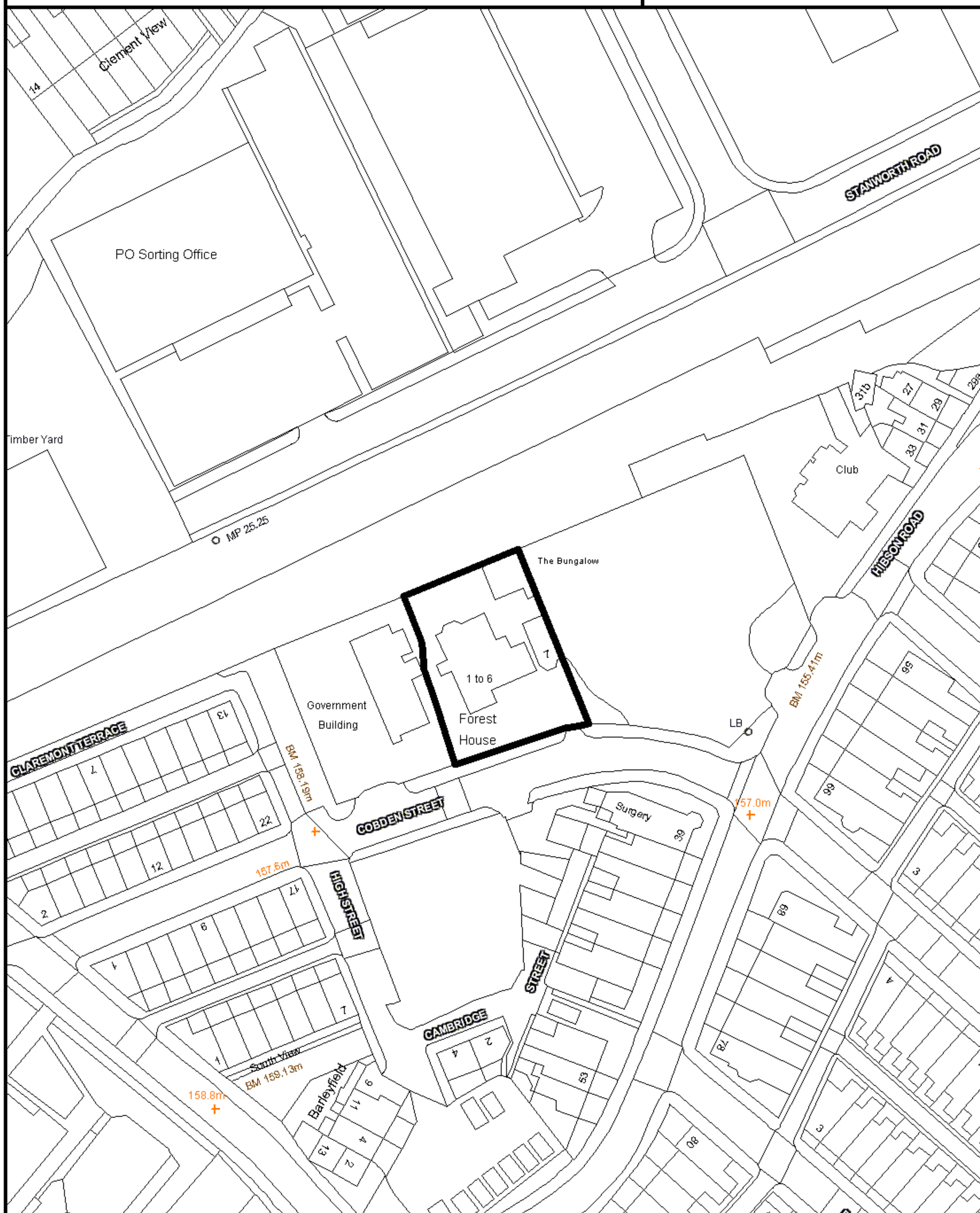


NELSON

SITE REF:

Forest House, Cobden Street

NN057



SCALE 1:1,000

Crown Copyright
All Rights Reserved
100019669 - 2009



Site boundary of planning permission

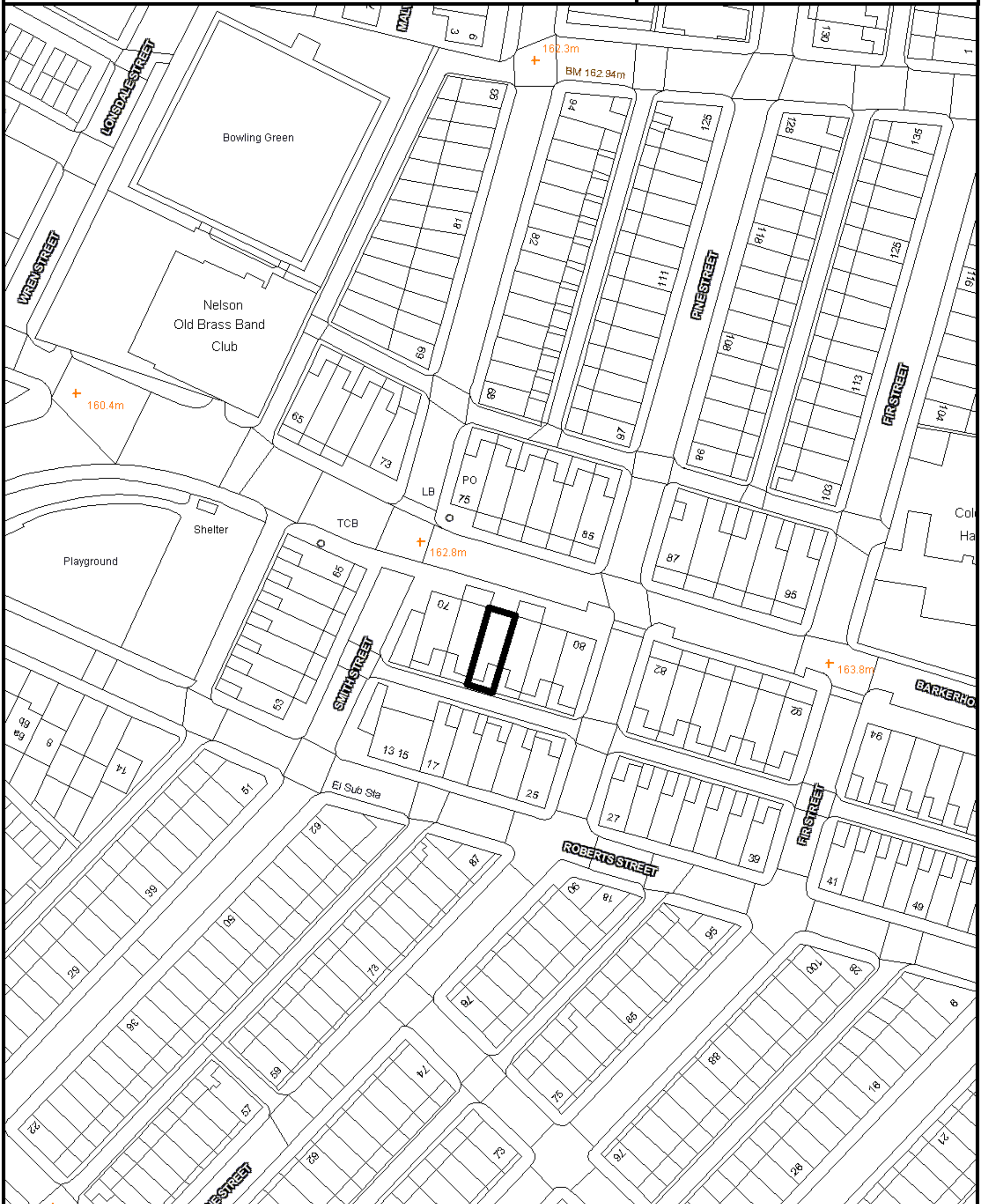


NELSON

SITE REF:

74 Barkerhouse Road

NN060



SCALE 1:1,000

Crown Copyright
All Rights Reserved
100019669 - 2009



Site boundary of planning permission

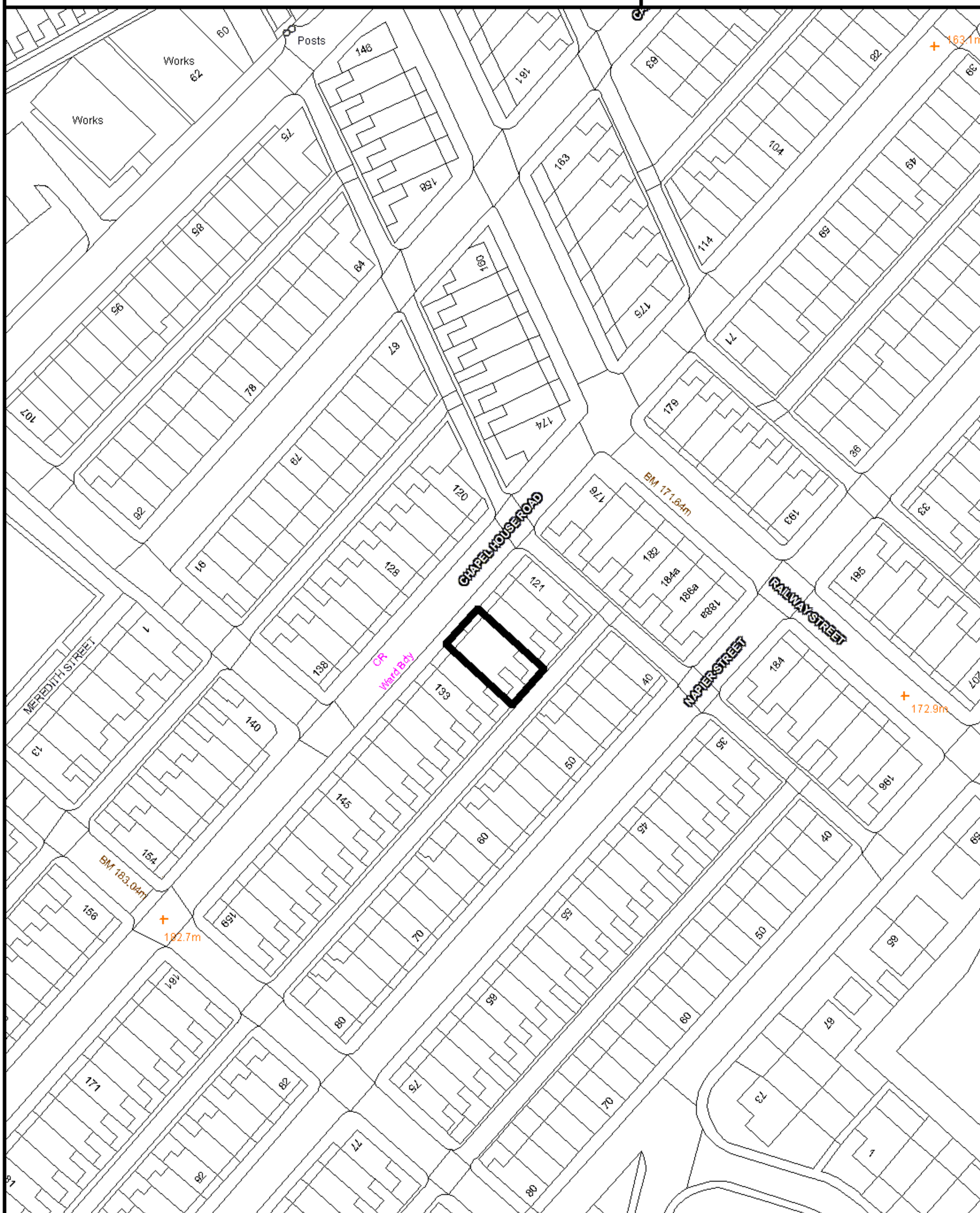


NELSON

SITE REF:

127 - 129 Chapel House Road

NN075



SCALE 1:1,000

Crown Copyright
All Rights Reserved
100019669 - 2009



Site boundary of planning permission

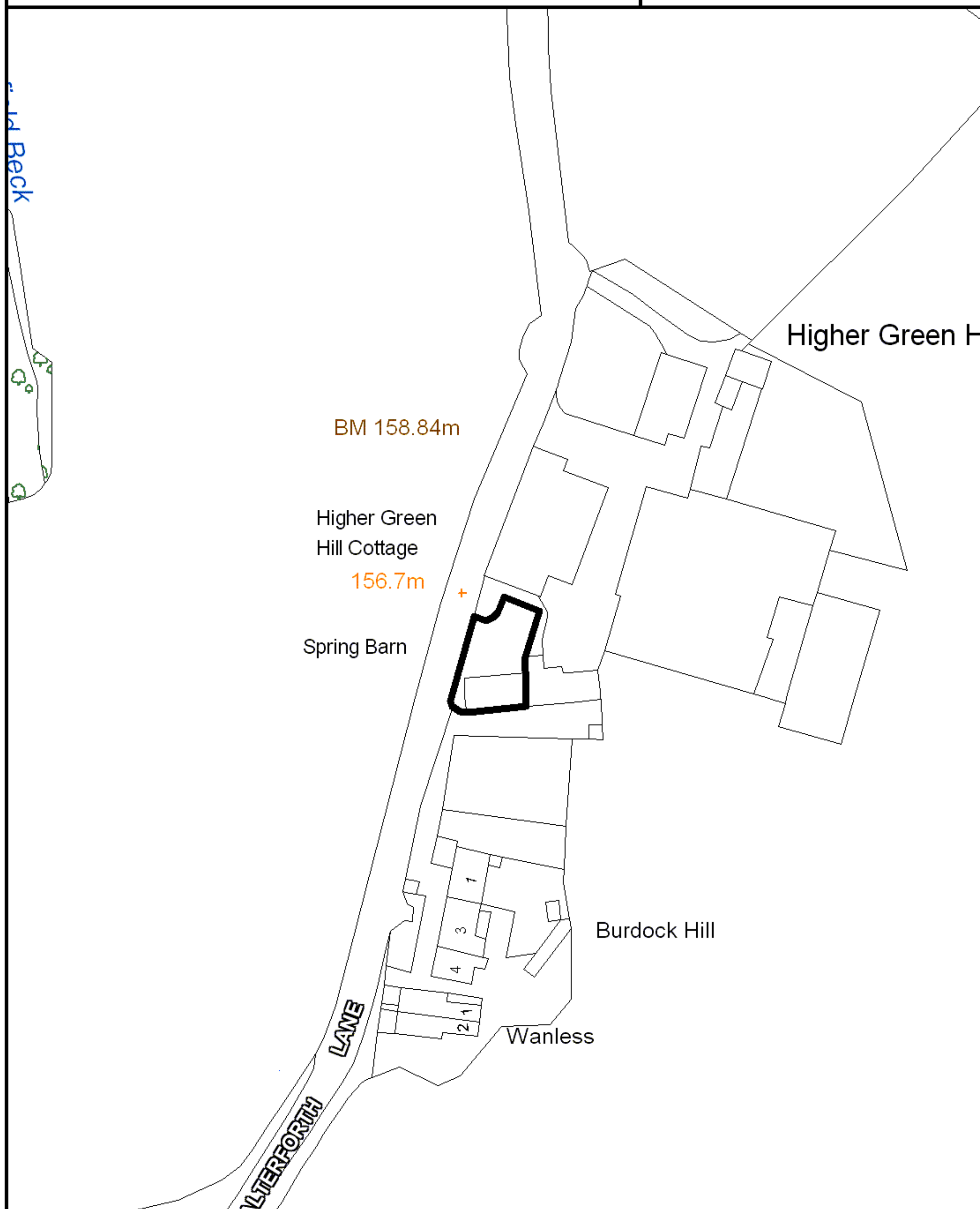


SALTERFORTH

SITE REF:

Higher Green Hill Farm, Salterforth Lane

SH006



SCALE 1:1,000

Crown Copyright
All Rights Reserved
100019669 - 2009



Site boundary of planning permission

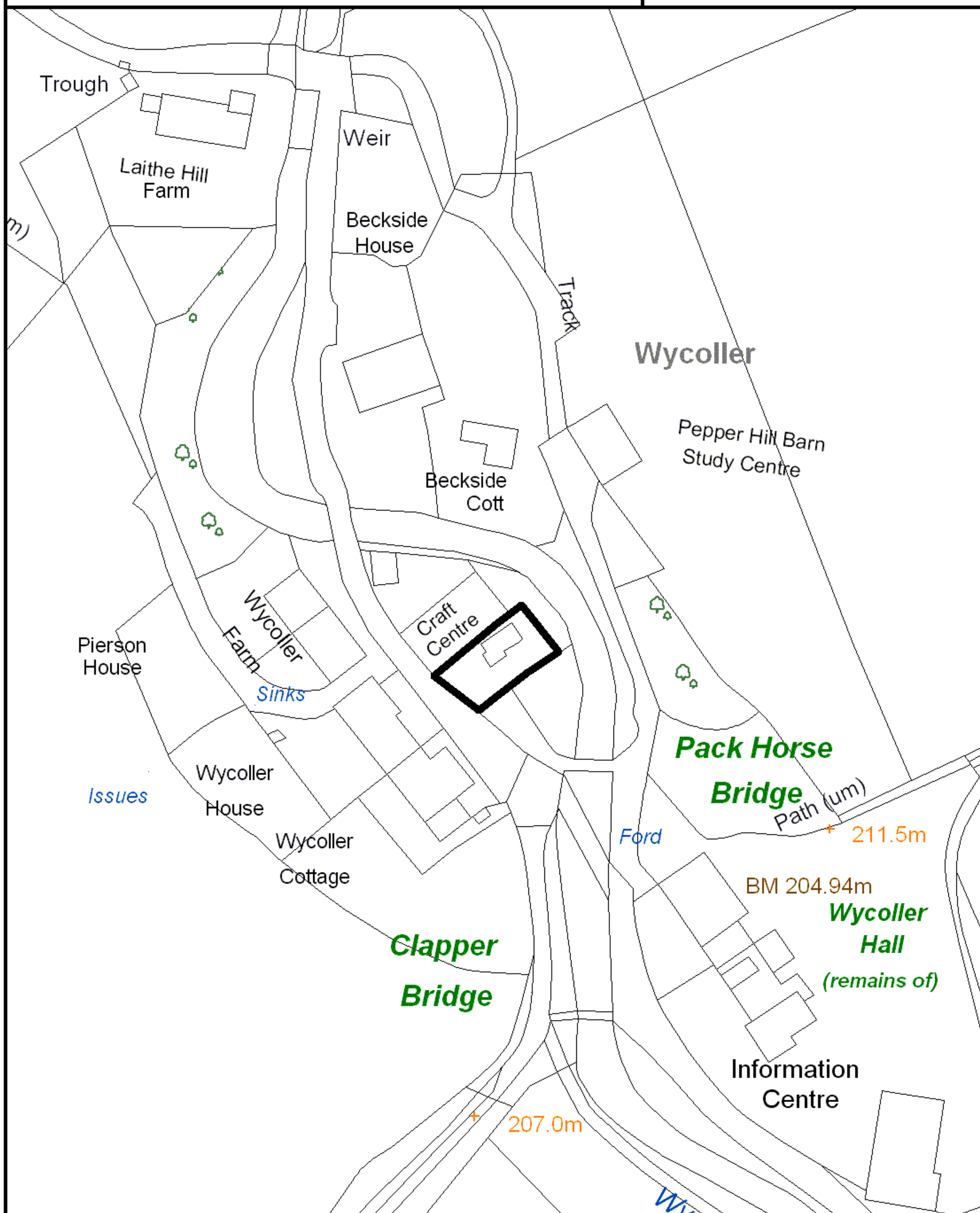


WYCOLLER

SITE REF:

Chapel Cottage, Wycoller Road

TN025



SCALE 1:1,000

Crown Copyright
All Rights Reserved
100019669 - 2009



Site boundary of planning permission

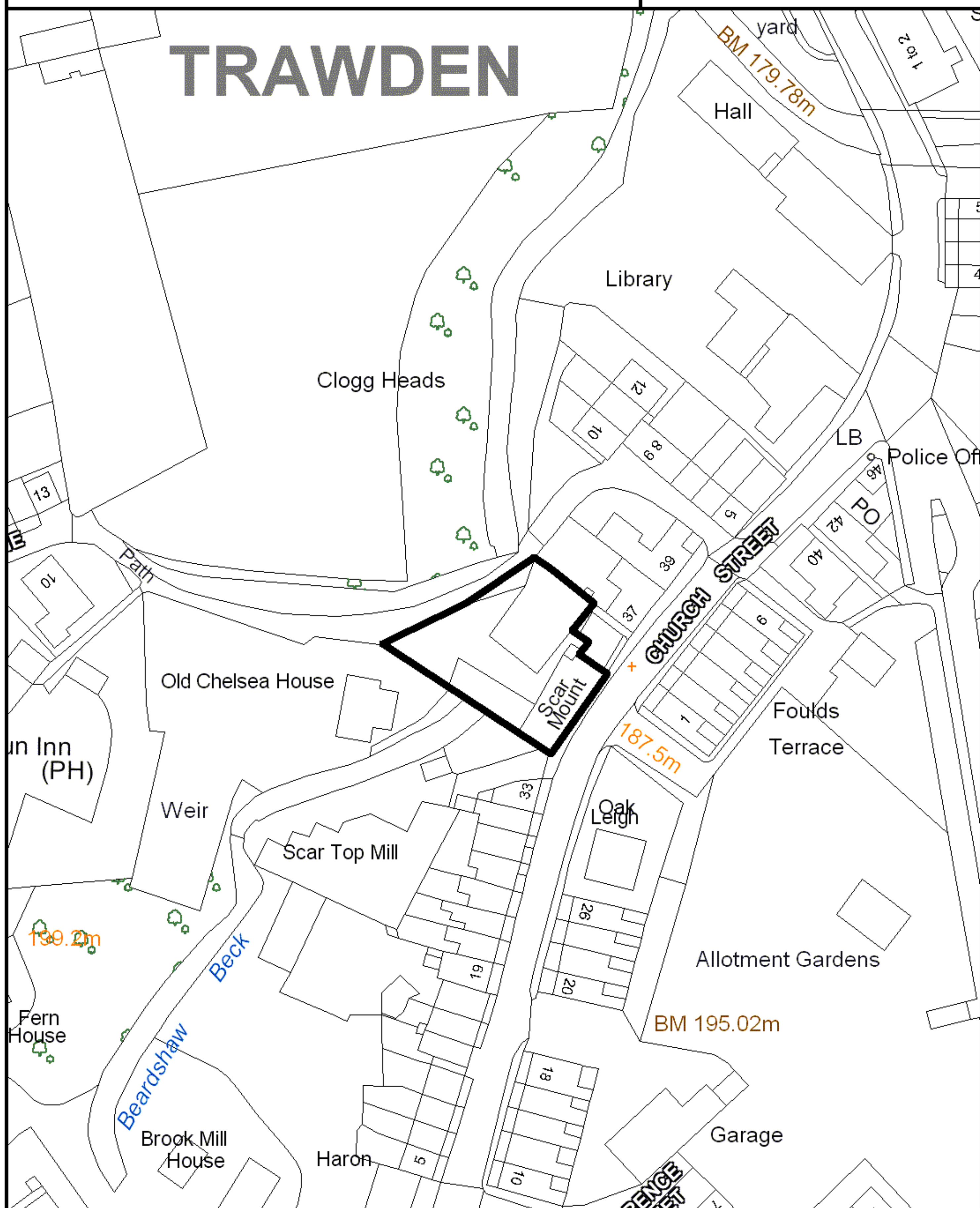


TRAWDEN

SITE REF:

Former Chelsea Bakery, Church Street

TN027



SCALE 1:1,000

Crown Copyright
All Rights Reserved
100019669 - 2009



Site boundary of planning permission

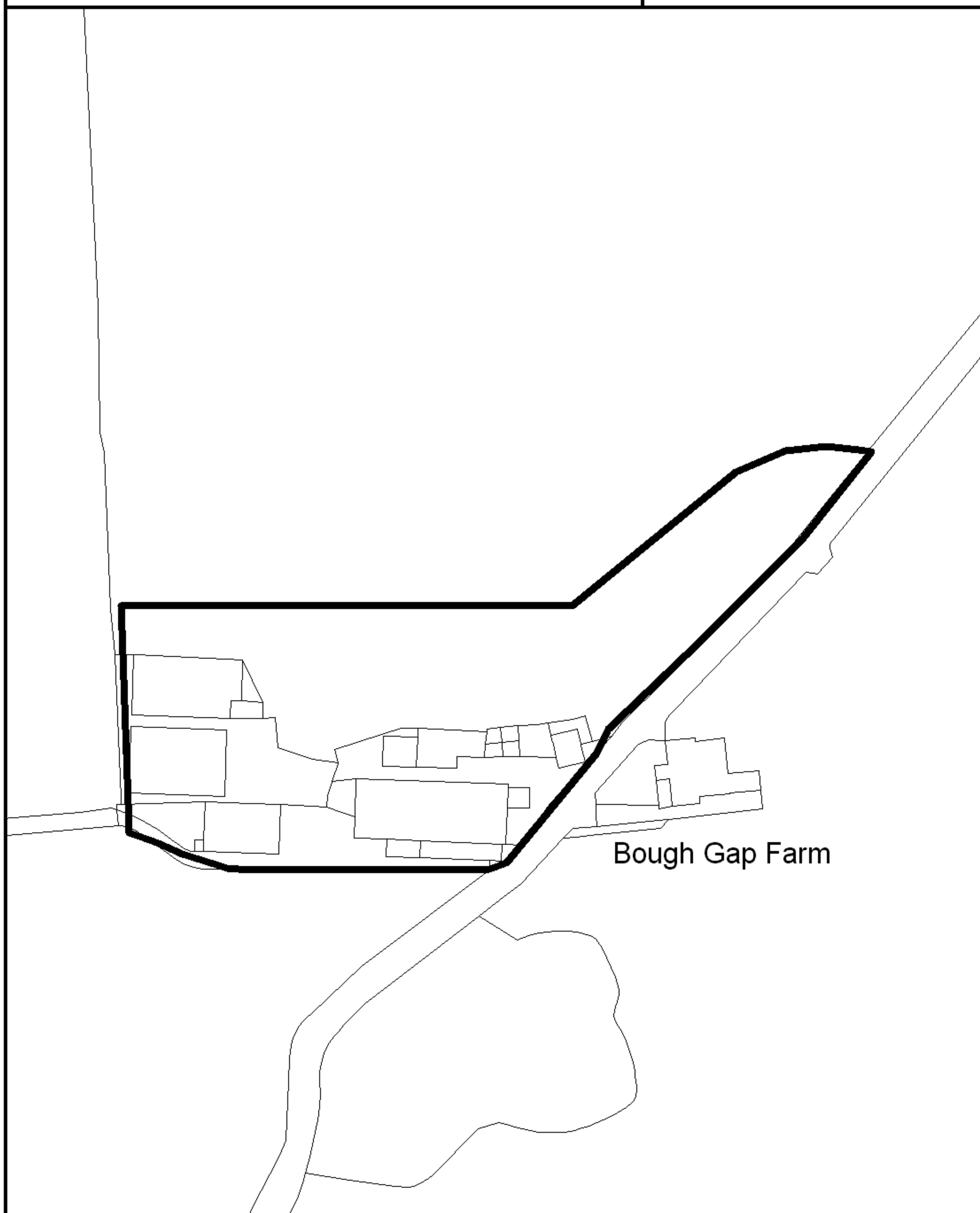


TRAWDEN

SITE REF:

Bough Gap Farm, Keighley Road

TN036



Bough Gap Farm



SCALE 1:1,000

Crown Copyright
All Rights Reserved
100019669 - 2009



Site boundary of planning permission

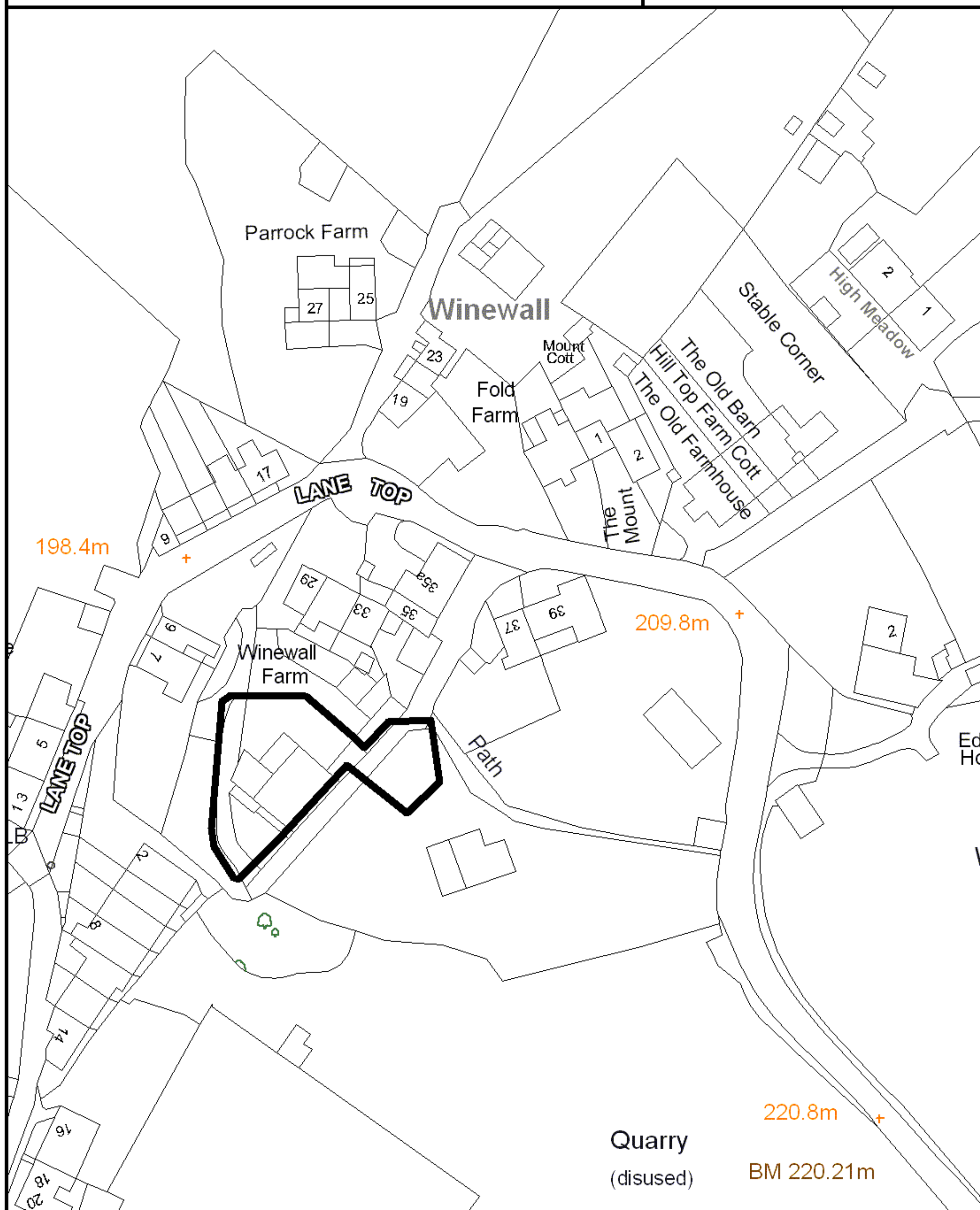


TRAWDEN

SITE REF:

Winewall Farm, Winewall

TN041



SCALE 1:1,000

Crown Copyright
All Rights Reserved
100019669 - 2009



Site boundary of planning permission



TRAWDEN

SITE REF:

TN043

White Lee Head Farm, Lanehouse



SCALE 1:1,000

Crown Copyright
All Rights Reserved
100019669 - 2009



Site boundary of planning permission



Planning & Building Control Services
Planning Policy & Conservation
Town Hall
Market Street
Nelson
Lancashire
BB9 7LG

Tel:	01282 661723
Fax:	01282 699463
Email	ldf@pendle.gov.uk
Website	www.pendle.gov.uk/planning



If you would like this information in a way which is better for you, please telephone us.

اگر آپ یہ معلومات کسی ایسی شکل میں چاہتے ہیں، جو کہ
آپ کے لئے زیادہ مفید ہو تو برائے مہربانی ہمیں ٹیلیفون کریں۔



2006-2007
Transforming the Delivery of
Services Through Partnerships



Planning & Building Control Services
Planning Policy & Conservation
Town Hall
Market Street
Nelson
Lancashire
BB9 7LG

Tel:	01282 661723
Fax:	01282 699463
Email	ldf@pendle.gov.uk
Website	www.pendle.gov.uk/planning



If you would like this information in a way which is better for you, please telephone us.

اگر آپ یہ معلومات کسی ایسی شکل میں چاہتے ہیں، جو کہ
آپ کے لئے زیادہ مفید ہو تو برائے مہربانی ہمیں ٹیلیفون کریں۔



2006-2007
Transforming the Delivery of
Services Through Partnerships

