



Local Development Framework for Pendle

Evidence Base



Housing Land Monitoring Report Site Plans (Appendix 4)



2008 / 2009



For an alternative format of this
document phone 01282 661330

Borough of
Pendle
Putting people first

APPENDIX 4

Site Plans (Available Sites) listed in Appendix 1

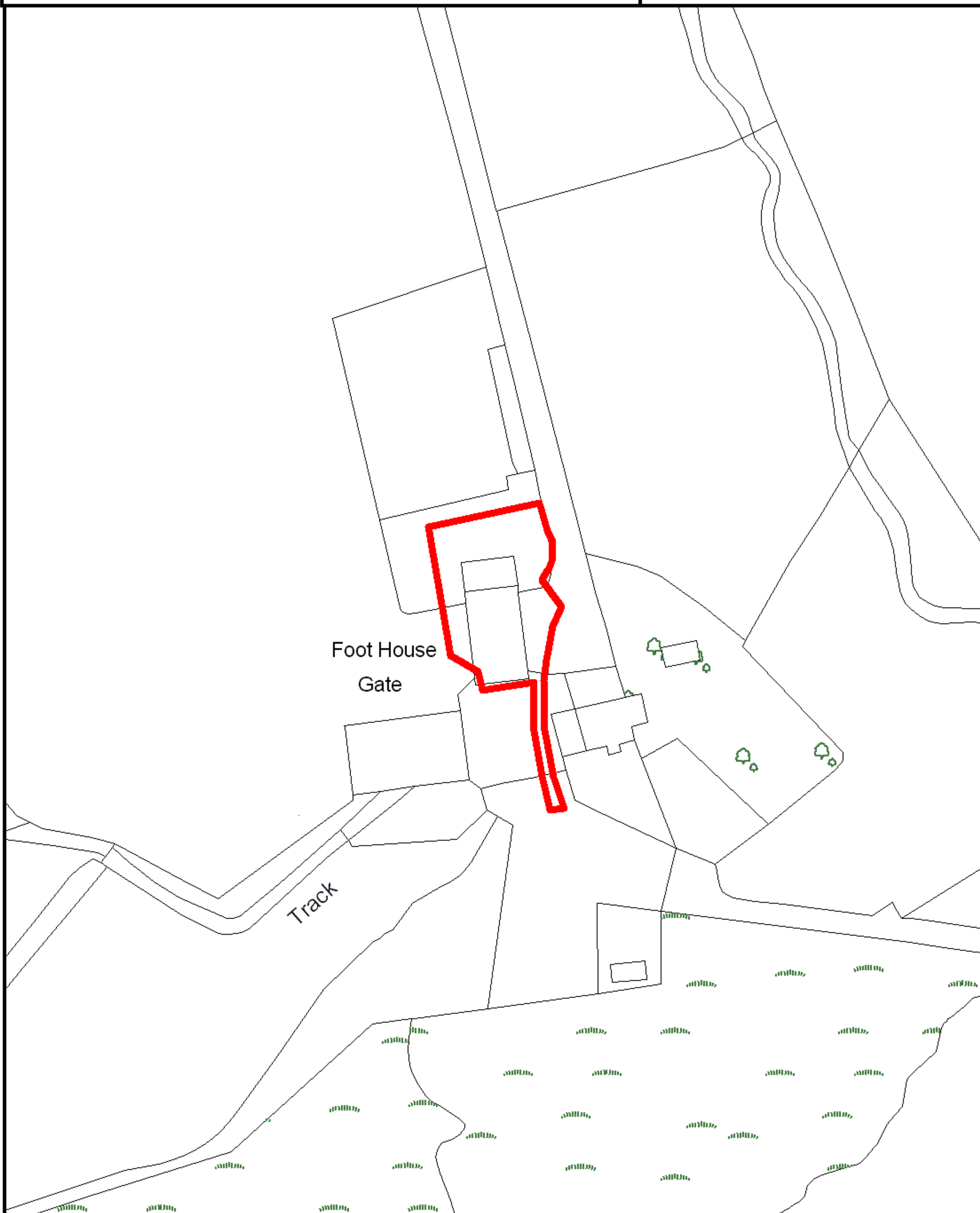
(Ordered by Site Ref)

BARLEY

SITE REF:

Foot House Gate Farm

BY006



SCALE 1:1,000

Crown Copyright
All Rights Reserved
100019669 - 2009



Site boundary of planning permission



BARNOLDSWICK

SITE REF:

Coates Warfe, Skipton Road

BK010



SCALE 1:1,000

Crown Copyright
All Rights Reserved
100019669 - 2009



Site boundary of planning permission

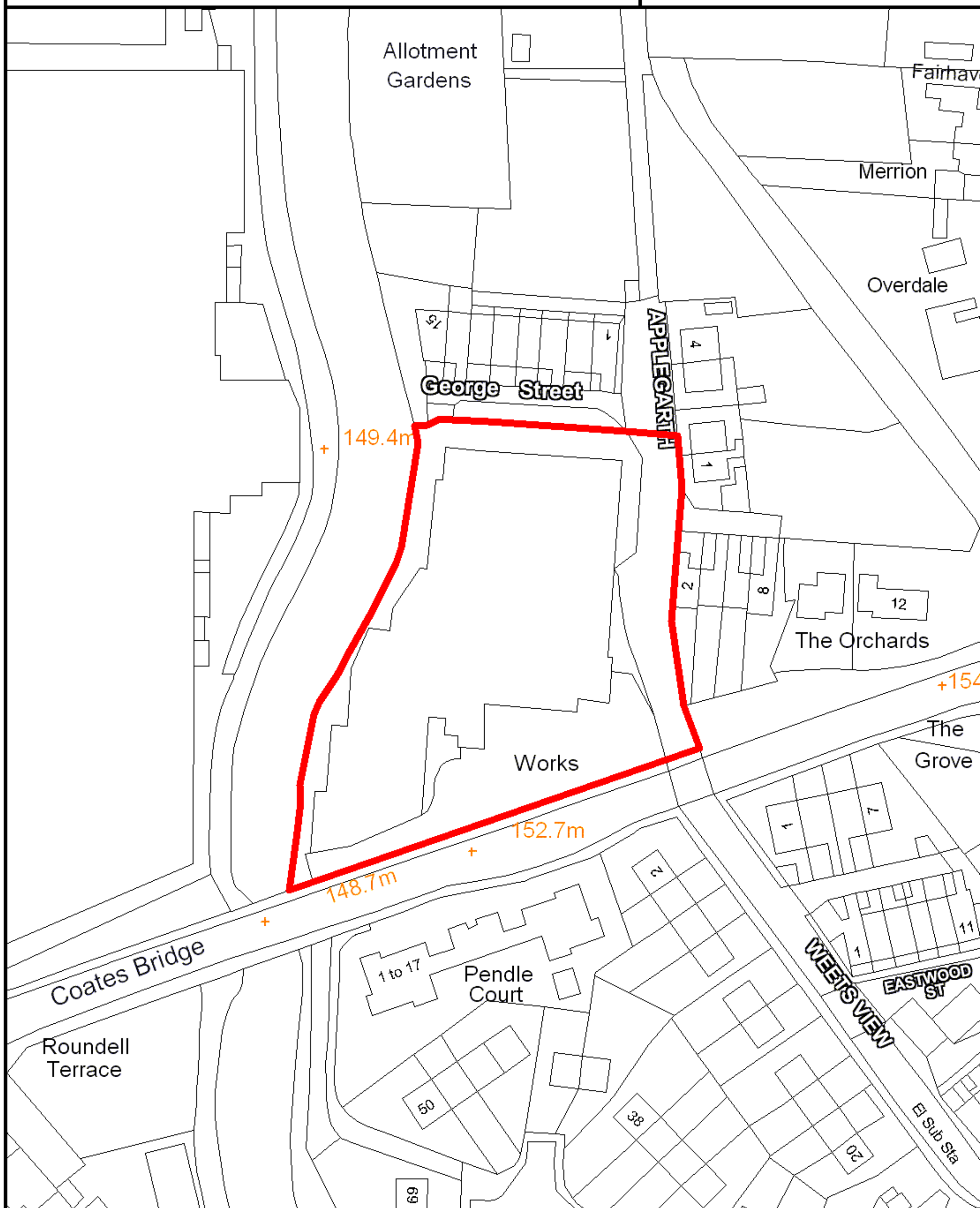


BARNOLDSWICK

SITE REF:

**Hope Technology, Coates New (Hope) Mill,
Skipton Road**

BK037



SCALE 1:1,000

Crown Copyright
All Rights Reserved
100019669 - 2009



Site boundary of planning permission

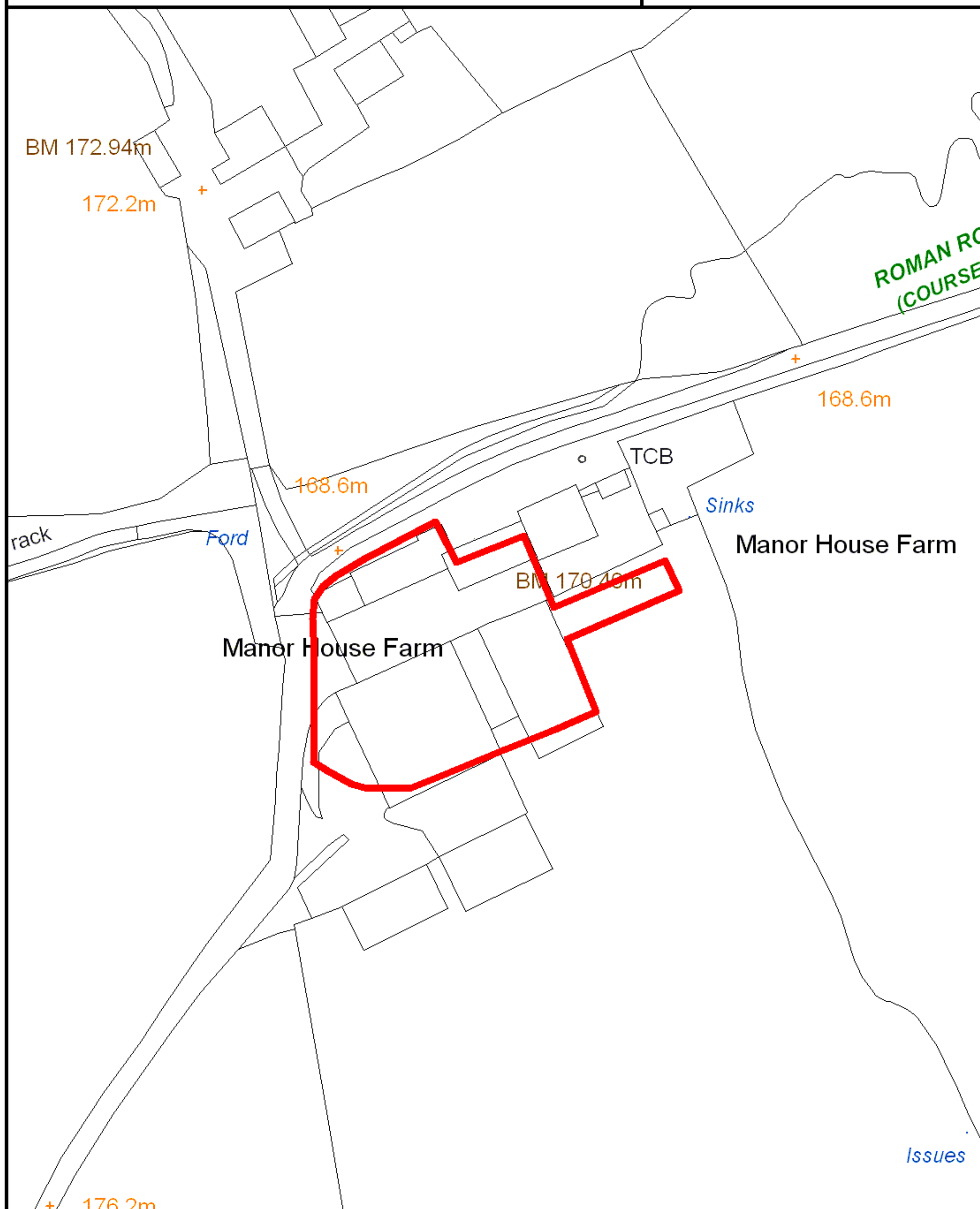


BARNOLDSWICK

SITE REF:

Manor House Farm, Brogden Lane

BK038



SCALE 1:1,000

Crown Copyright
All Rights Reserved
100019669 - 2009



Site boundary of planning permission

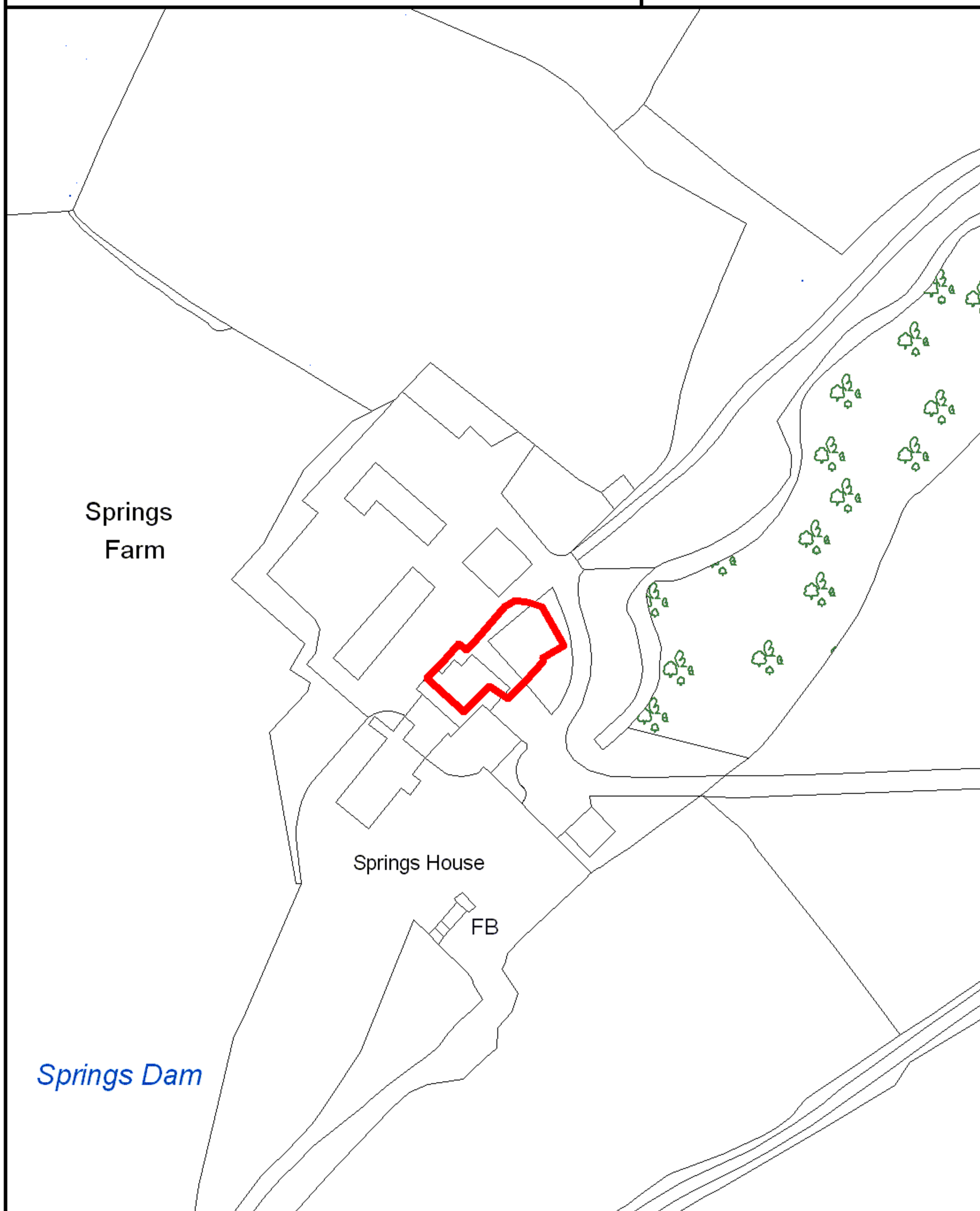


BARNOLDSWICK

SITE REF:

Springs Farm, Esp Lane

BK040



SCALE 1:1,000

Crown Copyright
All Rights Reserved
100019669 - 2009



Site boundary of planning permission

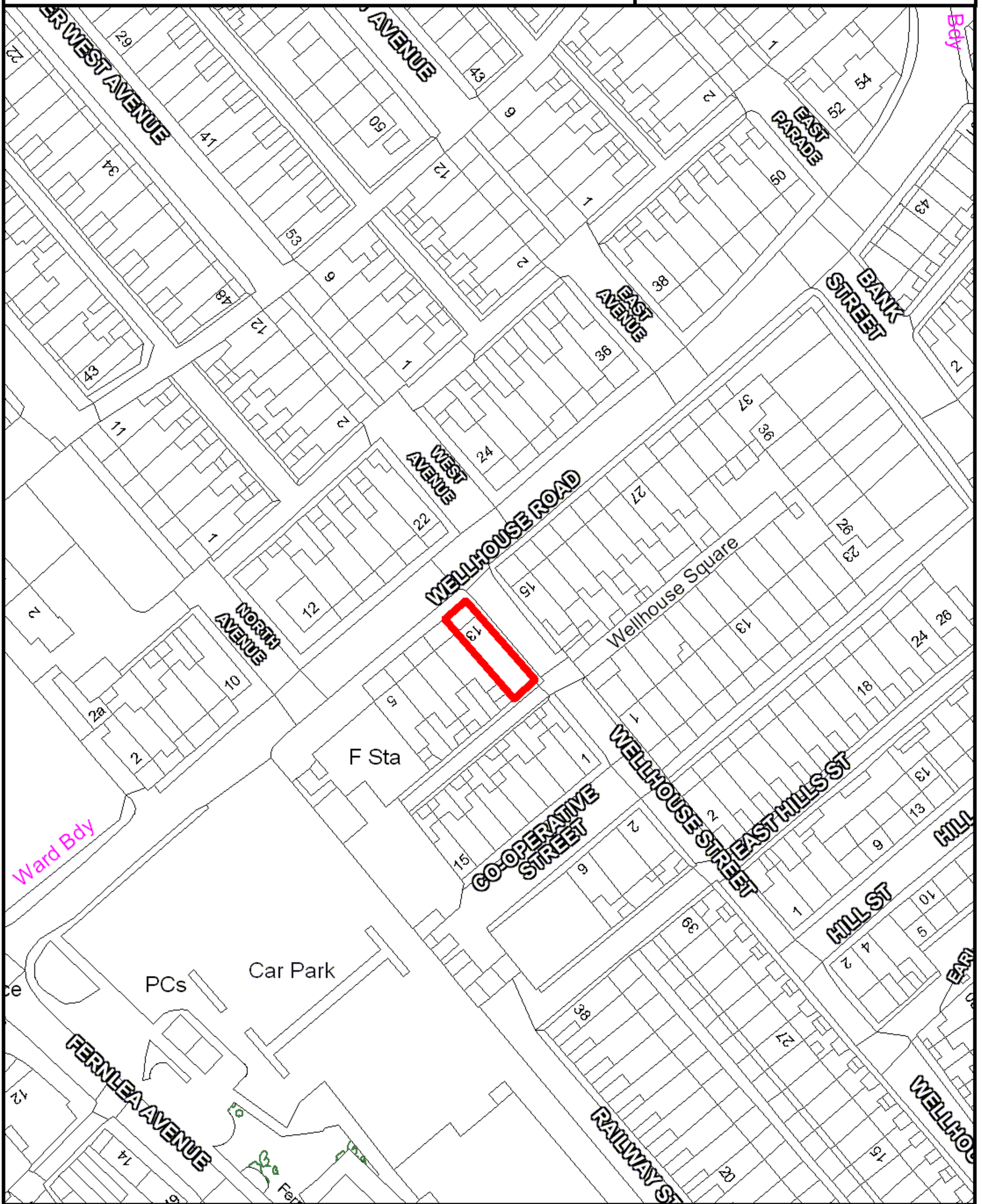


BARNOLDSWICK

SITE REF:

13 Wellhouse Road

BK041



SCALE 1:1,000

Crown Copyright
All Rights Reserved
100019669 - 2009



Site boundary of planning permission



BARNOLDSWICK

SITE REF:

Land at Kirkstall Drive

BK045



SCALE 1:1,000

Crown Copyright
All Rights Reserved
100019669 - 2009



Site boundary of planning permission

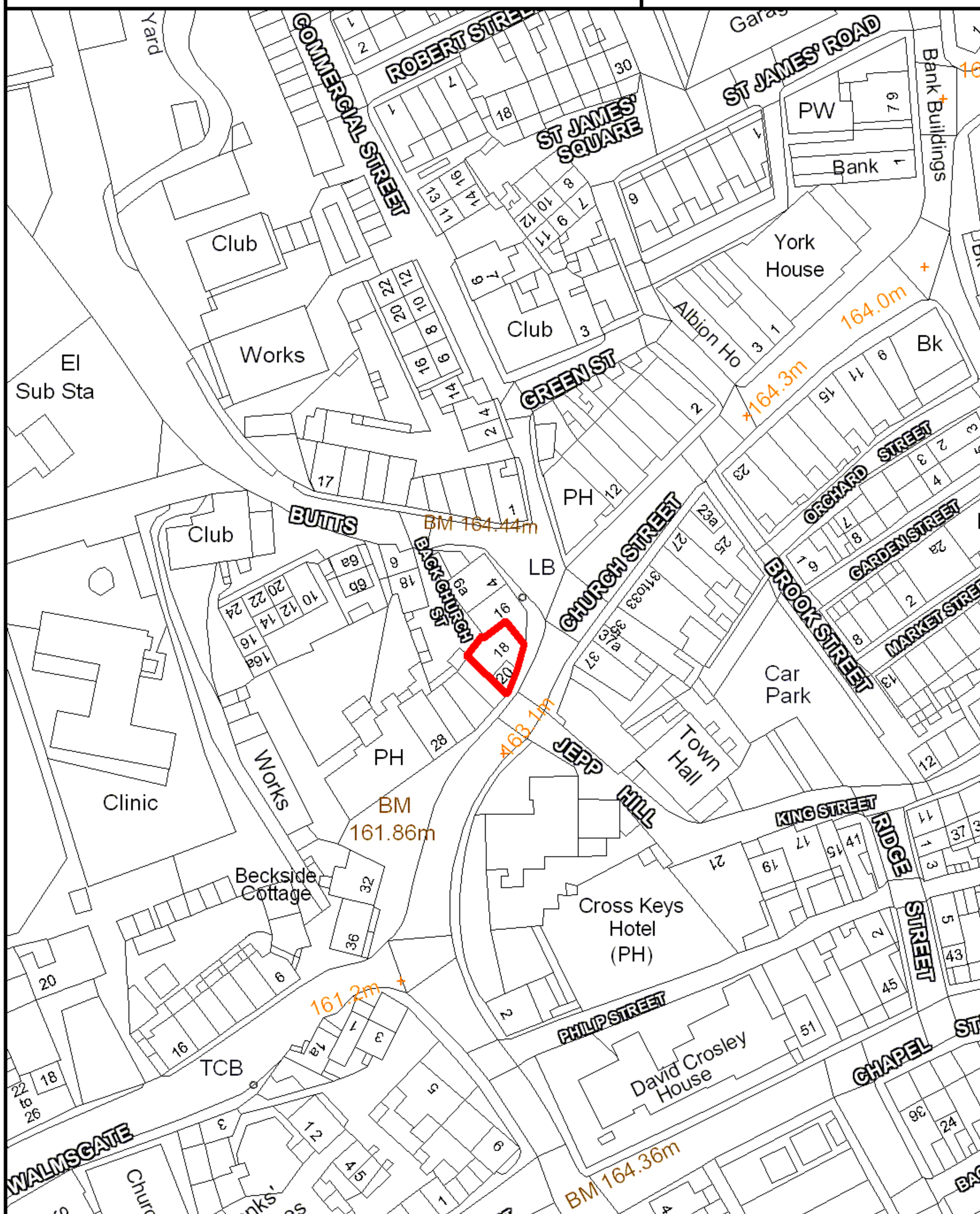


BARNOLDSWICK

SITE REF:

18-20 Church Street

BK049



SCALE 1:1,000

Crown Copyright
All Rights Reserved
100019669 - 2009



Site boundary of planning permission

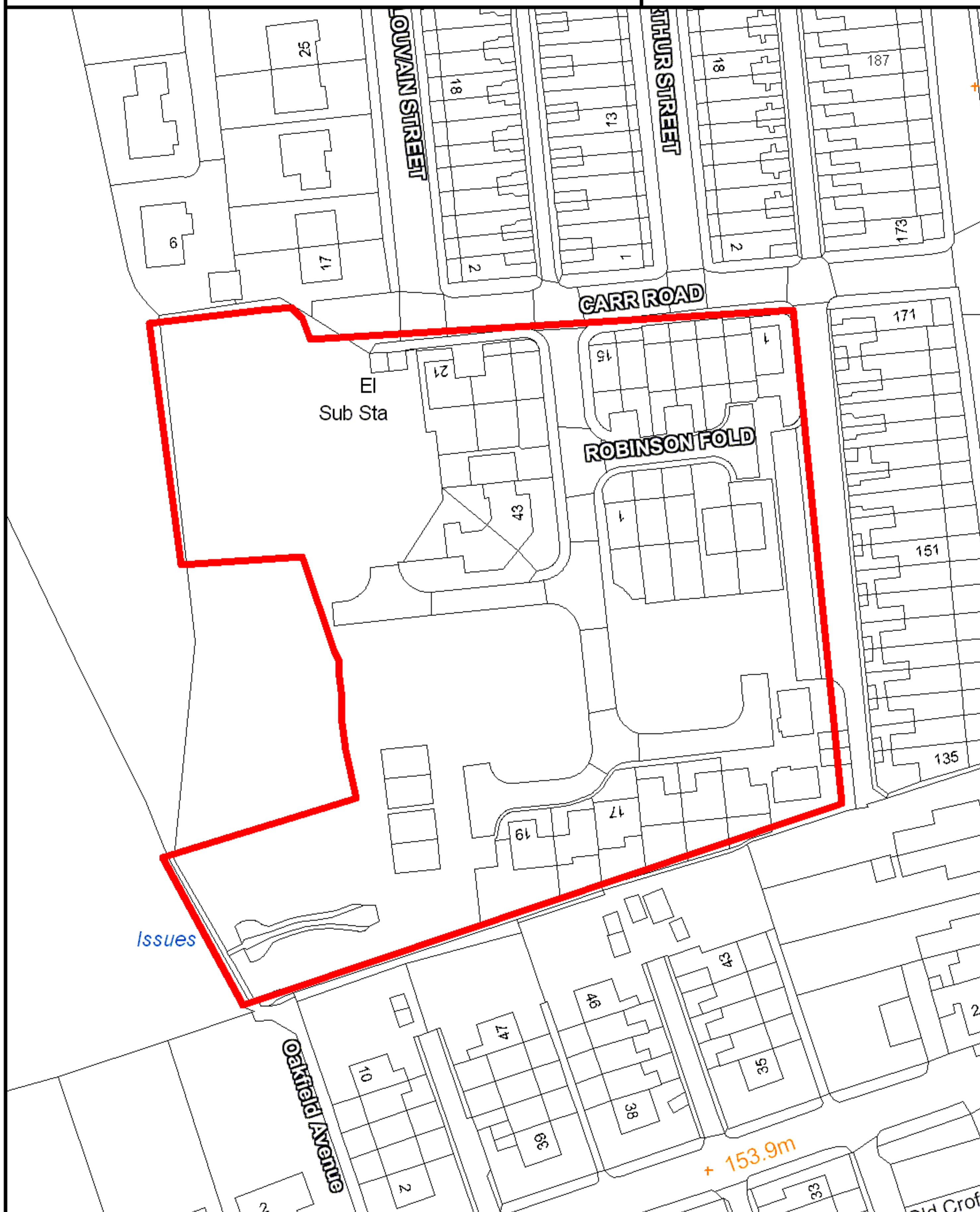


BARNOLDSWICK

SITE REF:

Westfield Mill, Carr Road

BK055



SCALE 1:1,000

Crown Copyright
All Rights Reserved
100019669 - 2009



Site boundary of planning permission

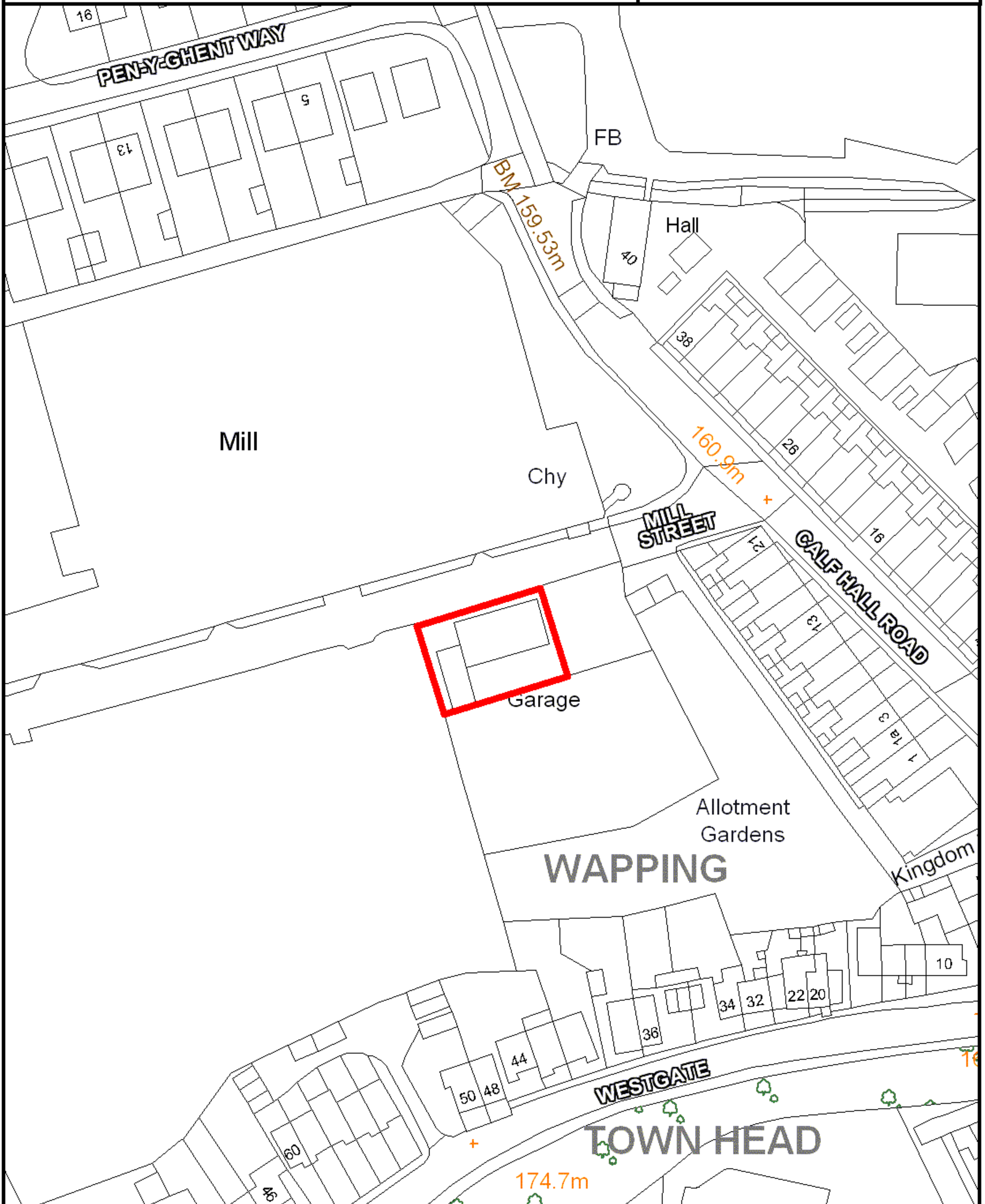


BARNOLDSWICK

SITE REF:

Mill Street Garage, Mill Street

BK059



SCALE 1:1,000

Crown Copyright
All Rights Reserved
100019669 - 2009



Site boundary of planning permission

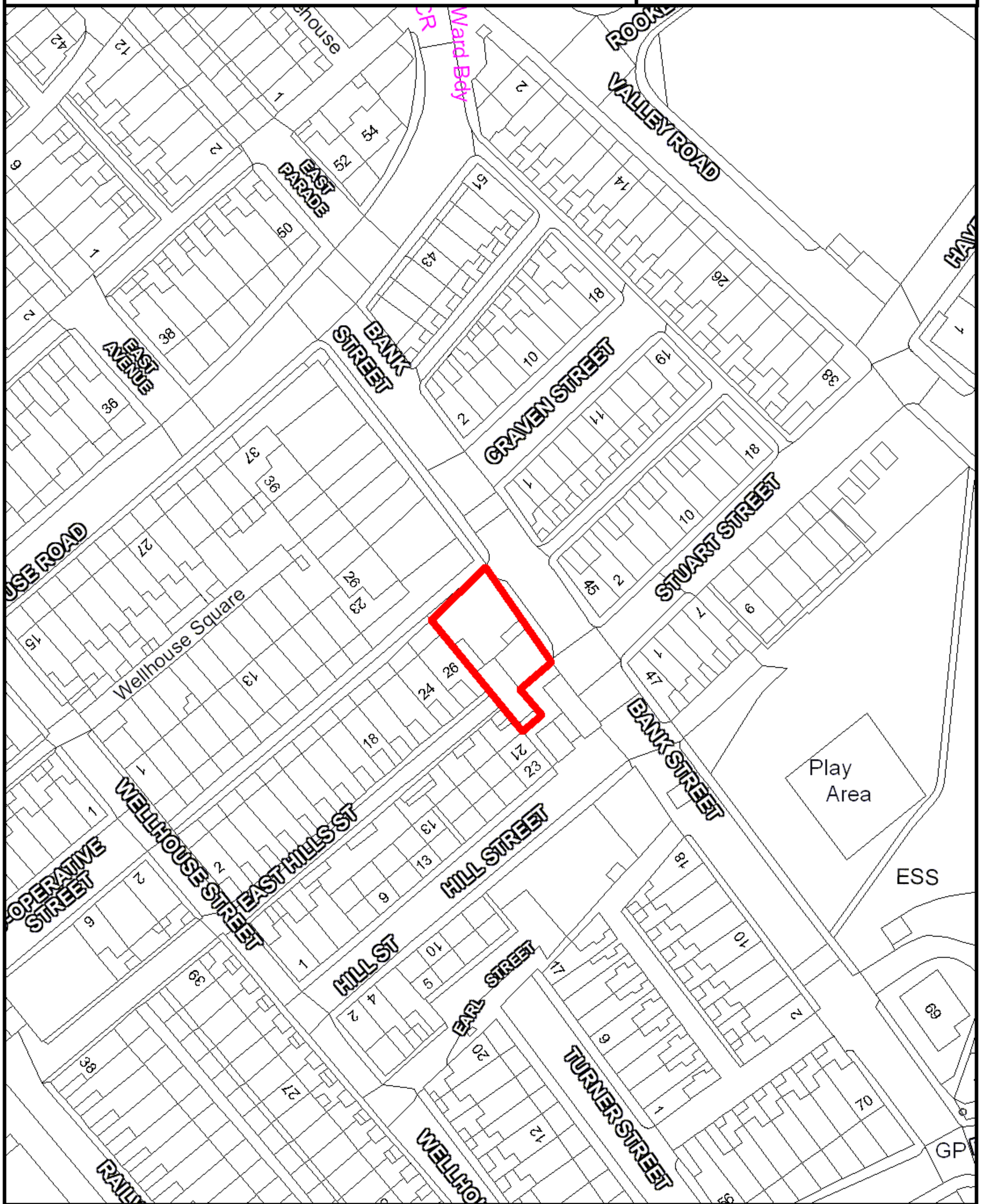


BARNOLDSWICK

SITE REF:

B Preston Joinery Works, Bank Street

BK069



SCALE 1:1,000

Crown Copyright
All Rights Reserved
100019669 - 2009



Site boundary of planning permission

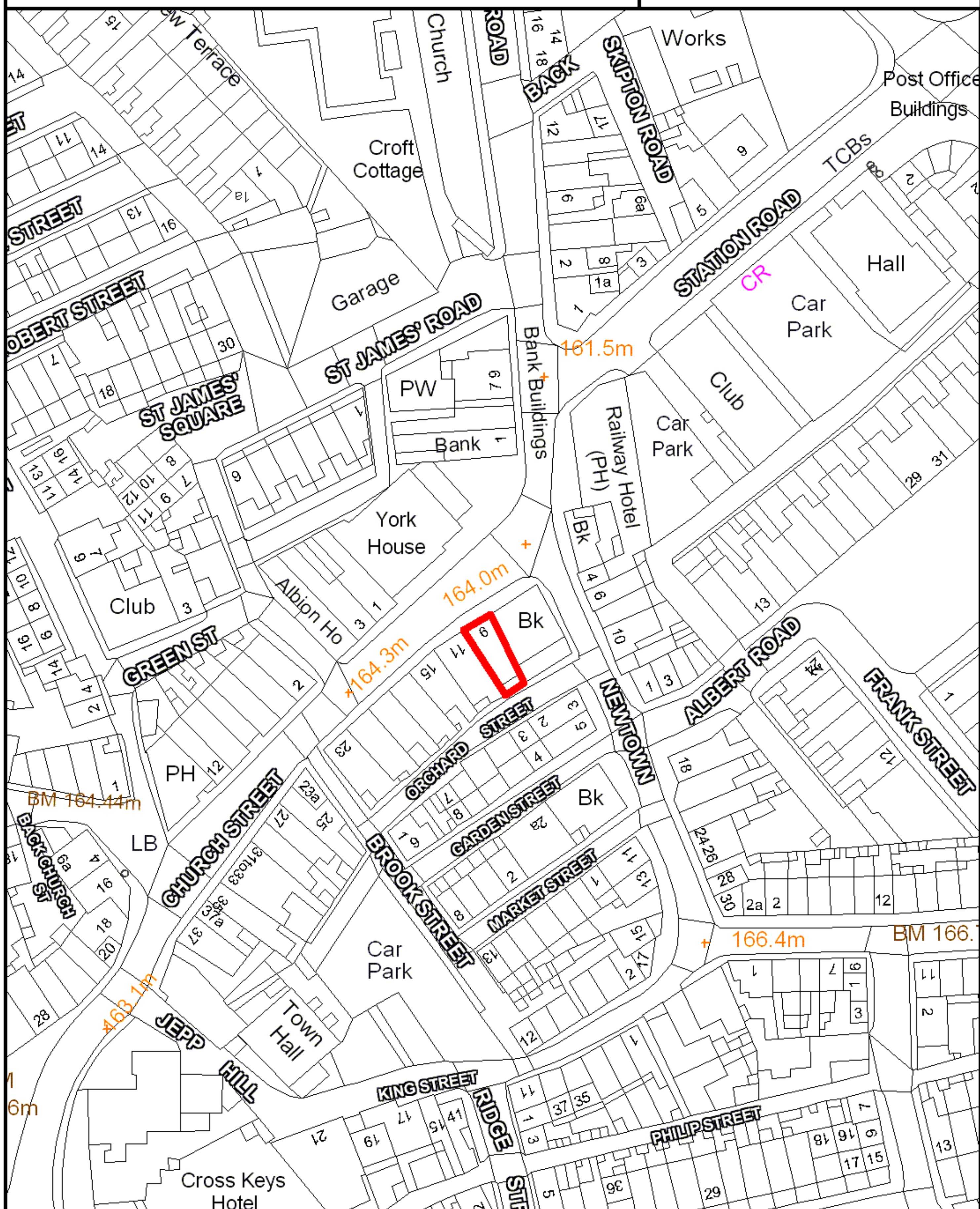


BARNOLDSWICK

SITE REF:

9 Church Street

BK070



SCALE 1:1,000

Crown Copyright
All Rights Reserved
100019669 - 2009



Site boundary of planning permission

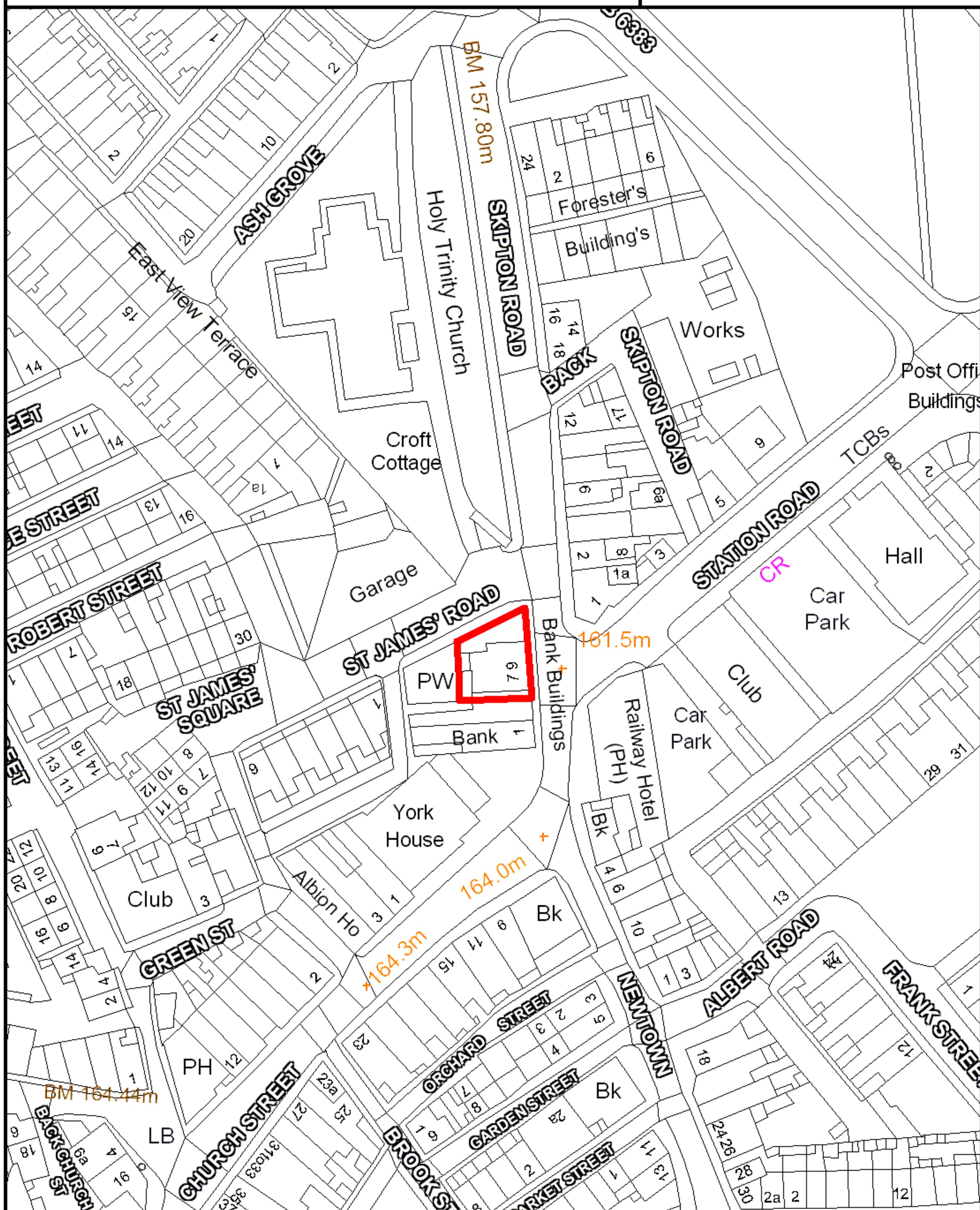


BARNOLDSWICK

SITE REF:

7-9 Bank Buildings

BK071



SCALE 1:1,000

Crown Copyright
All Rights Reserved
100019669 - 2009

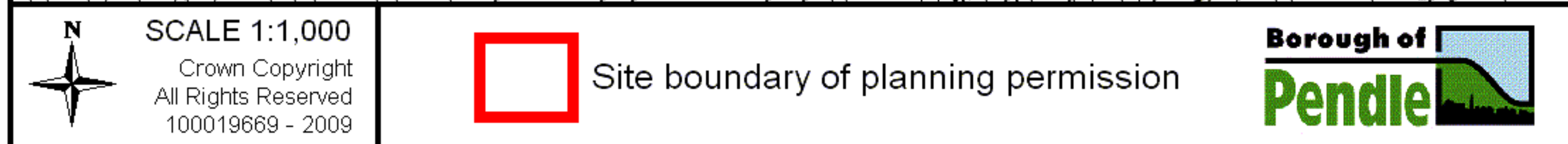


Site boundary of planning permission



1 Brook Street

BK073

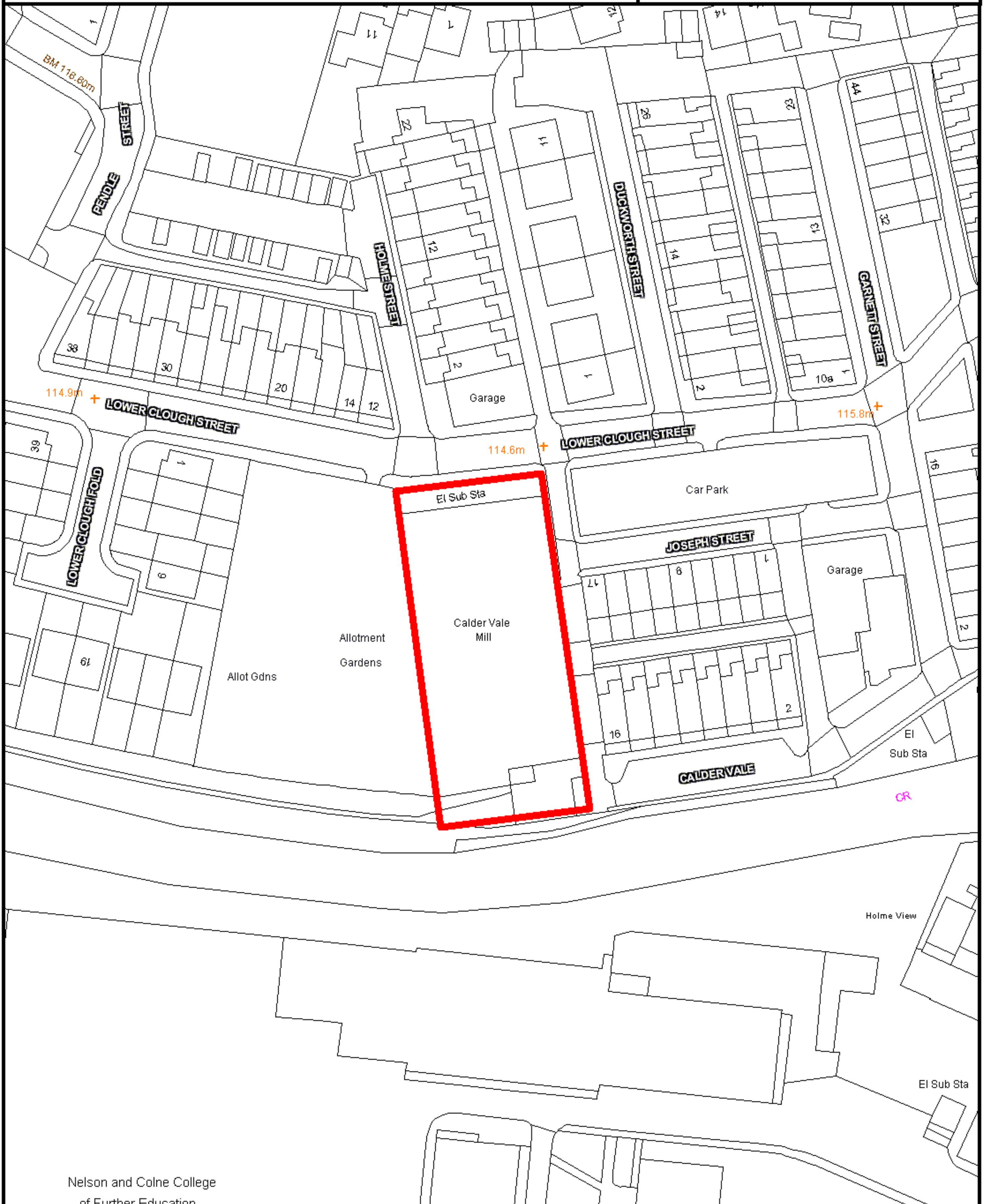


BARROWFORD

SITE REF:

Vale Weavers Ltd, Caldervale

BD032



Nelson and Colne College
of Further Education



SCALE 1:1,000

Crown Copyright
All Rights Reserved
100019669 - 2009



Site boundary of planning permission

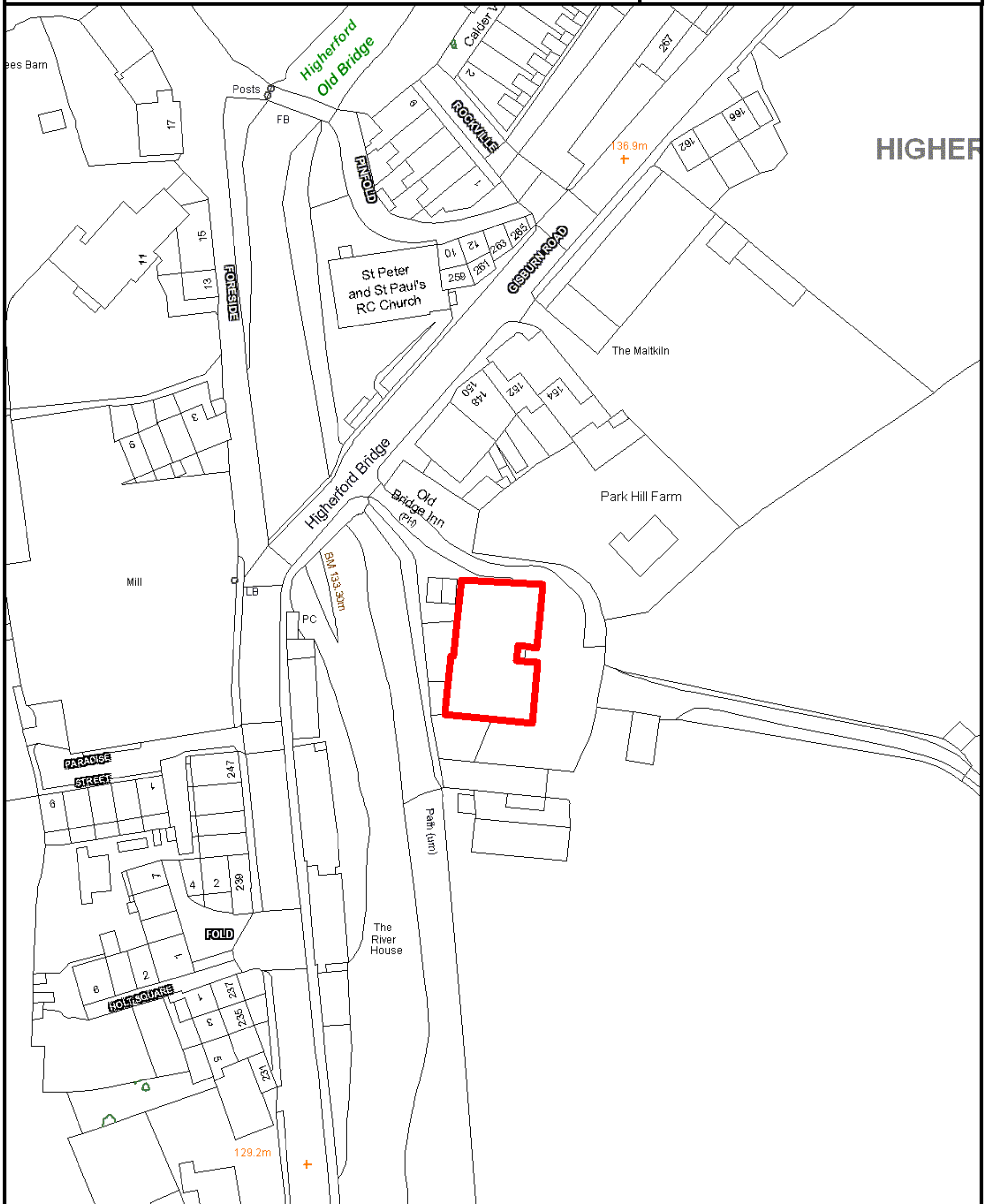


BARROWFORD

SITE REF:

Park Hill Farm, Gisburn Road

BD034



SCALE 1:1,000

Crown Copyright
All Rights Reserved
100019669 - 2009



Site boundary of planning permission

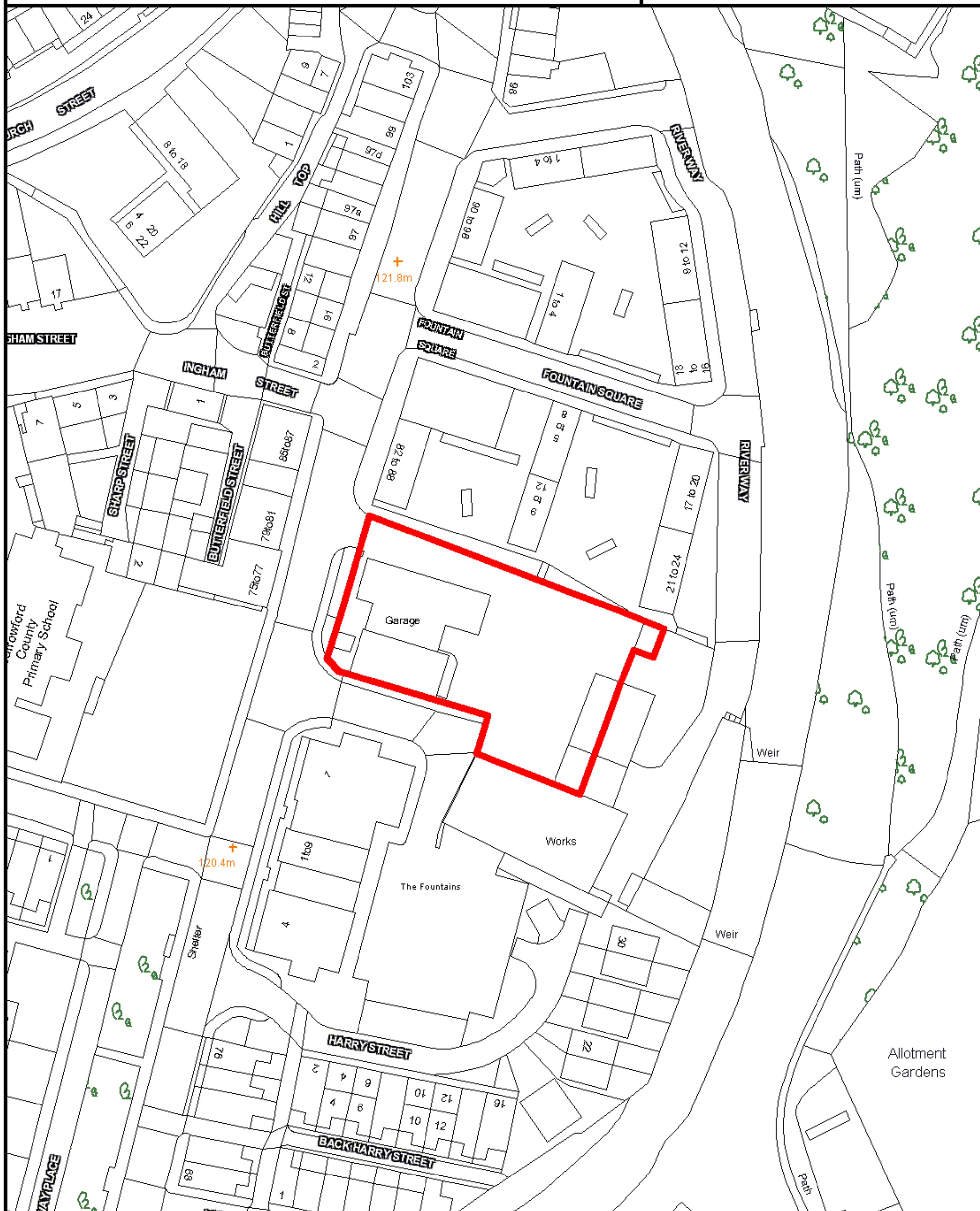


BARROWFORD

SITE REF:

BD038

Former Fountains Service Station,
Gisburn Road



SCALE 1:1,000

Crown Copyright
All Rights Reserved
100019669 - 2009



Site boundary of planning permission

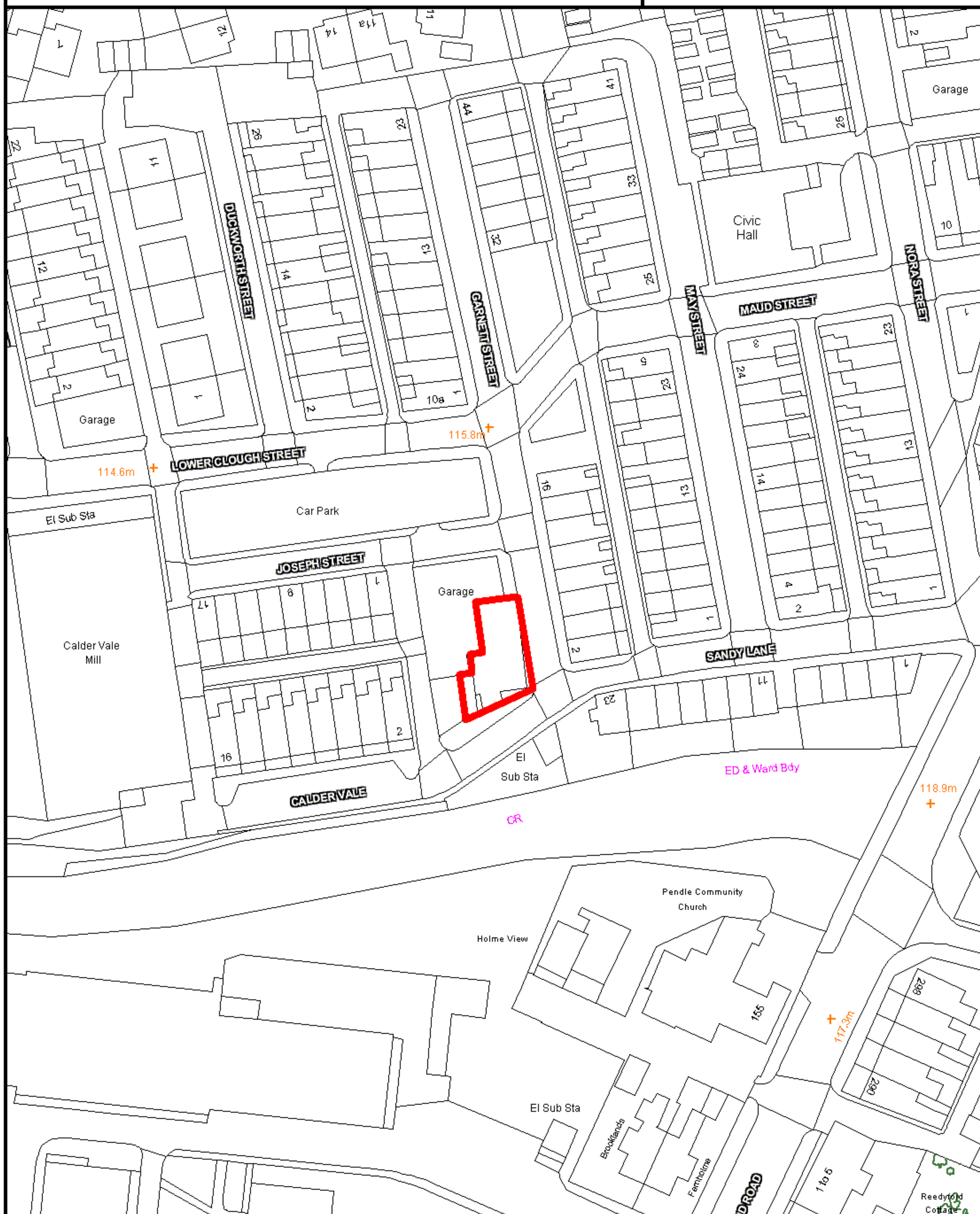


BARROWFORD

SITE REF:

BD041

Former First Floor Members Club,
Sandy Lane



SCALE 1:1,000

Crown Copyright
All Rights Reserved
100019669 - 2009



Site boundary of planning permission

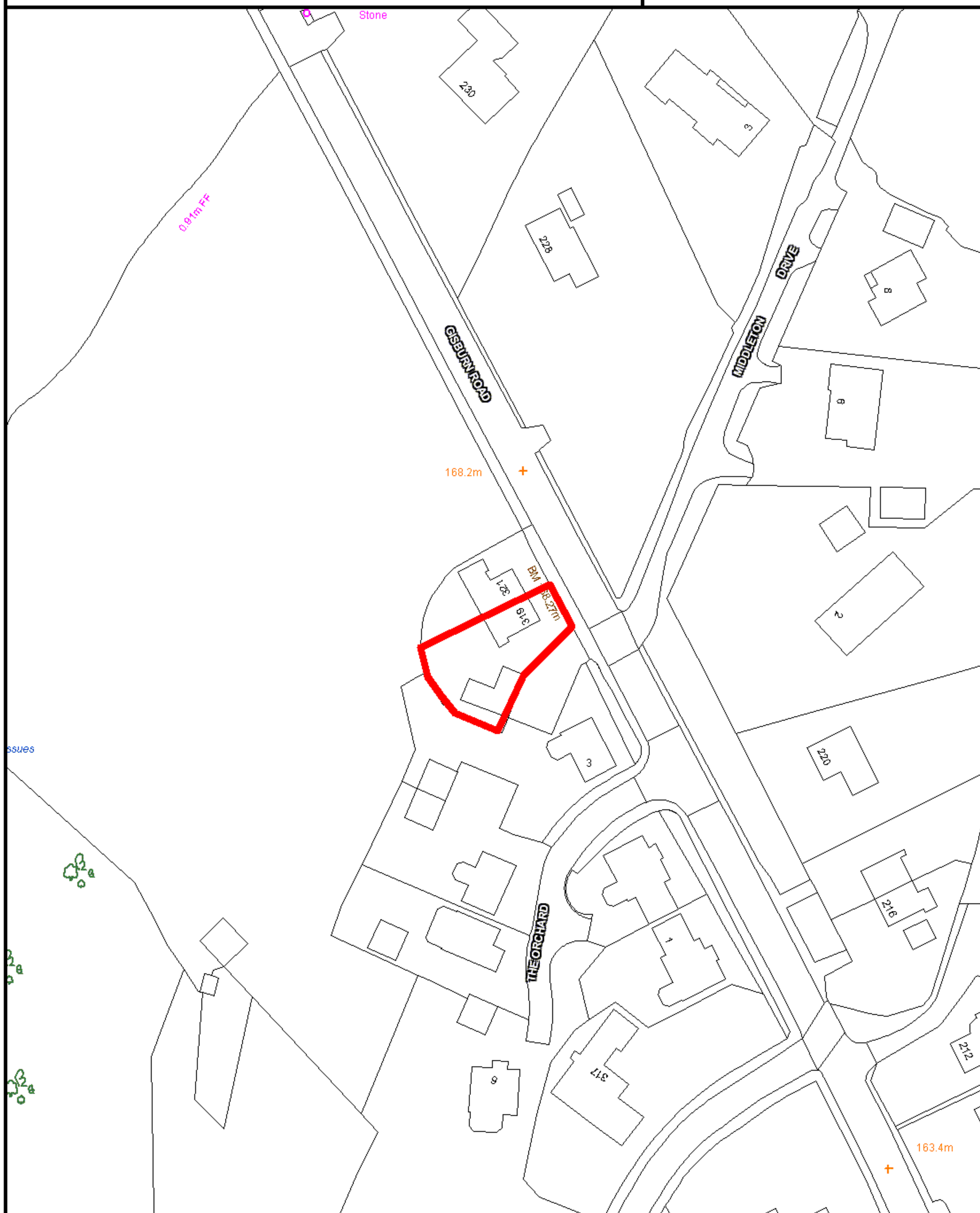


BARROWFORD

SITE REF:

319 Gisburn Road

BD043



SCALE 1:1,000

Crown Copyright
All Rights Reserved
100019669 - 2009



Site boundary of planning permission



BLACKO

SITE REF:

Brownley Park Farm, Gisburn Road

BO010

Brownley Park Farm

Path (um)



SCALE 1:1,000

Crown Copyright
All Rights Reserved
100019669 - 2009



Site boundary of planning permission

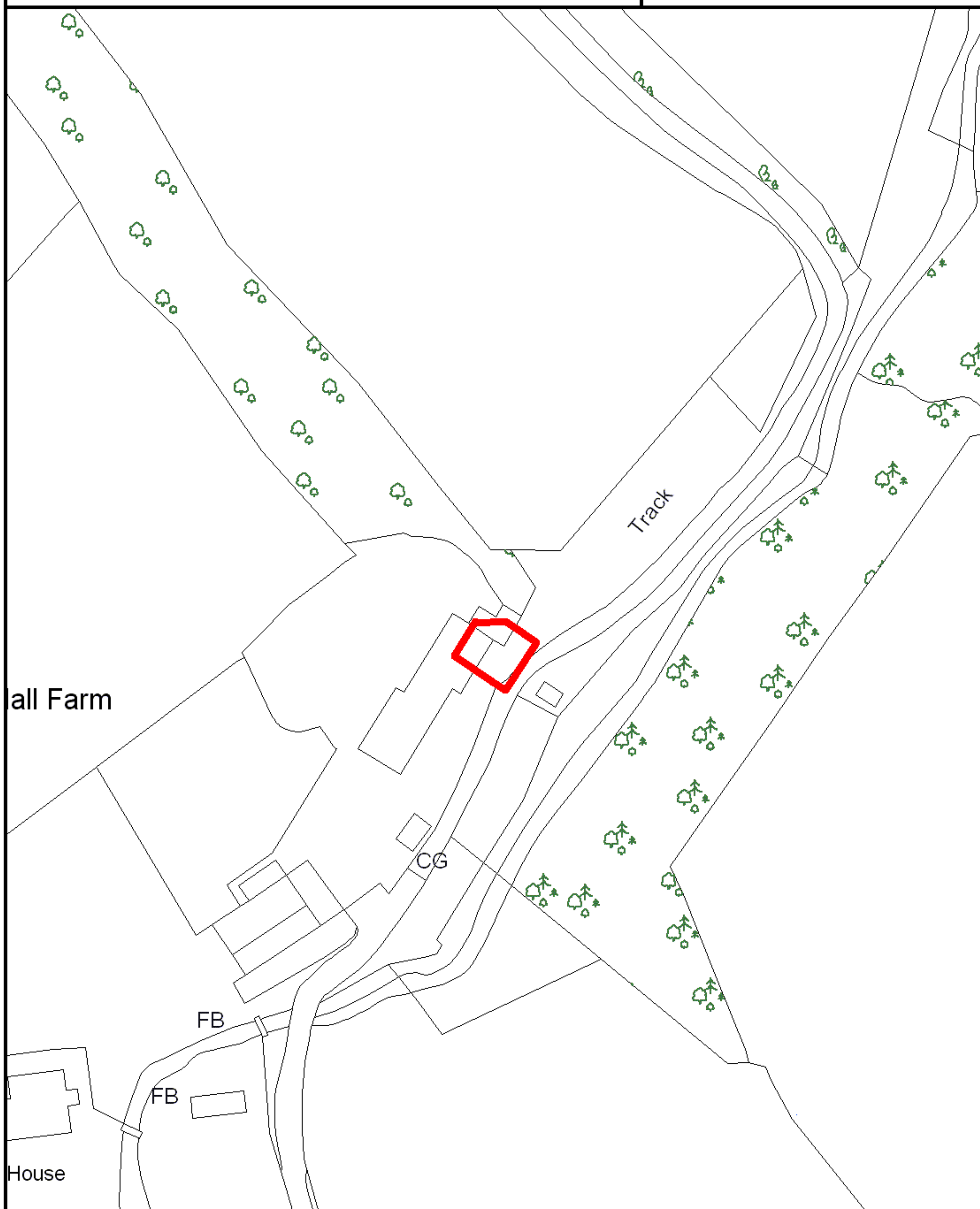


BLACKO

SITE REF:

Admergill Farm, Gisburn Road

BO012



SCALE 1:1,000

Crown Copyright
All Rights Reserved
100019669 - 2009



Site boundary of planning permission

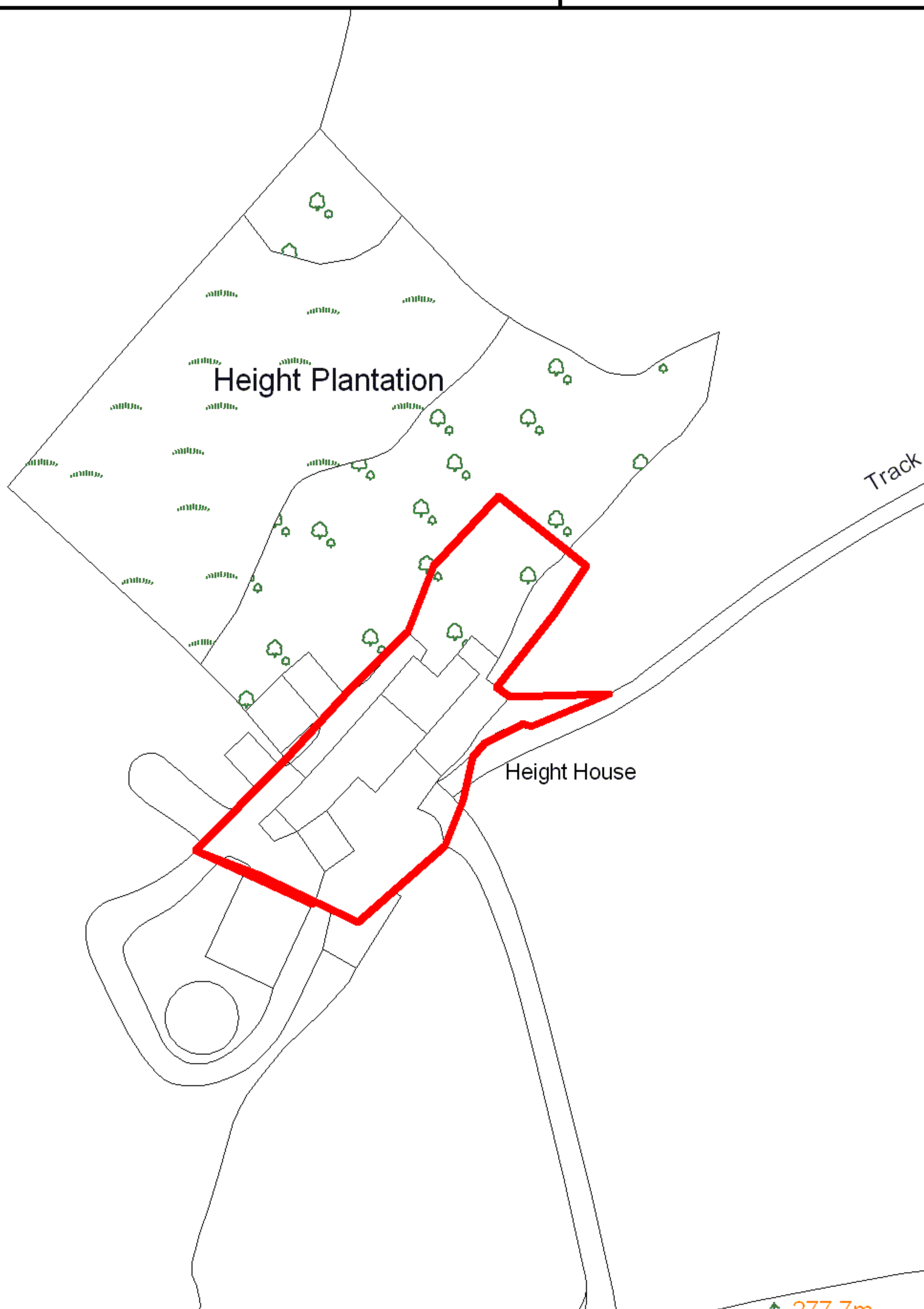


BLACKO

SITE REF:

Heights House Farm, Wheathead Lane

BO014



SCALE 1:1,000

Crown Copyright
All Rights Reserved
100019669 - 2009



Site boundary of planning permission

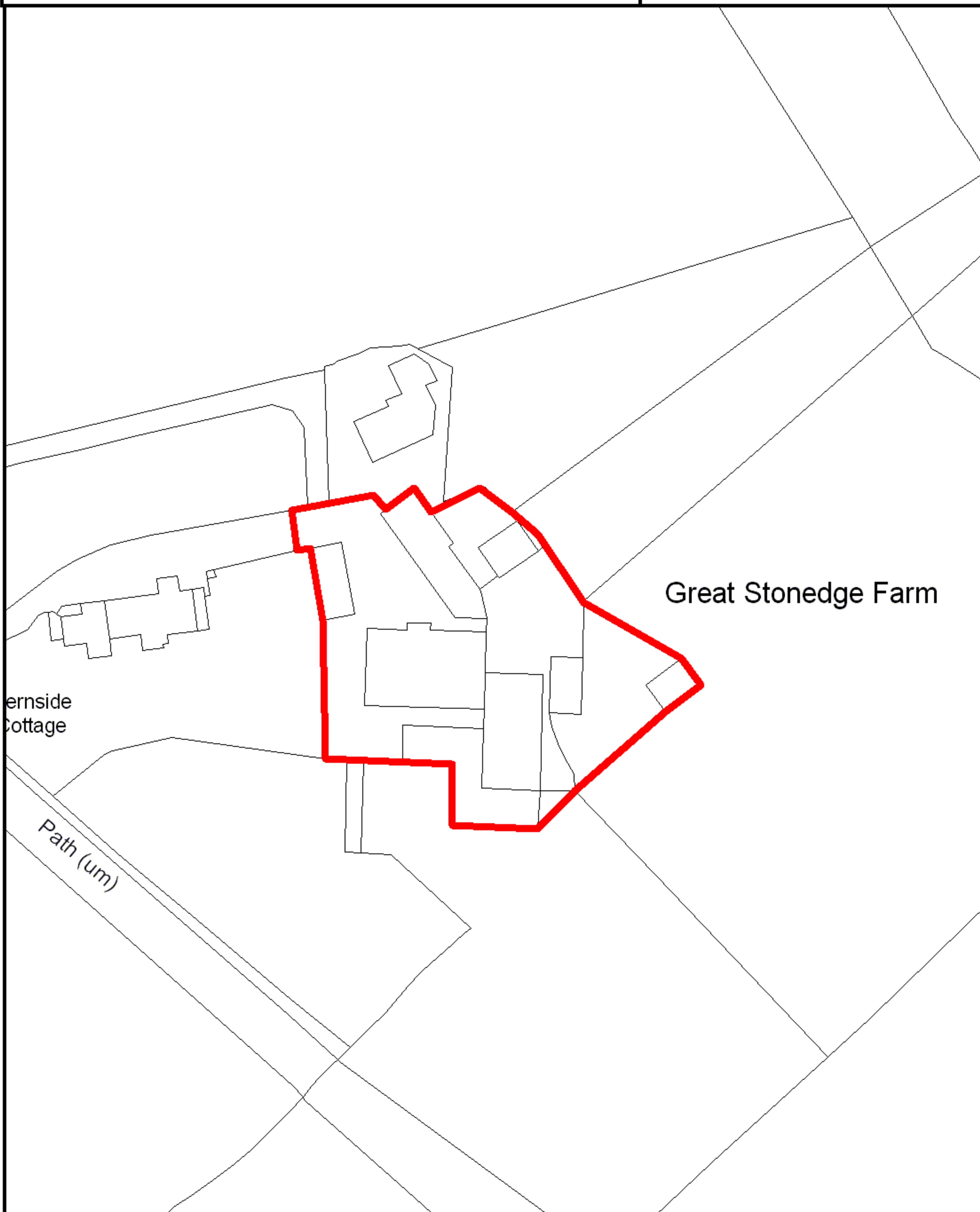


BLACKO

SITE REF:

Great Stone Edge Farm, Gisburn Road

BO017



SCALE 1:1,000

Crown Copyright
All Rights Reserved
100019669 - 2009



Site boundary of planning permission

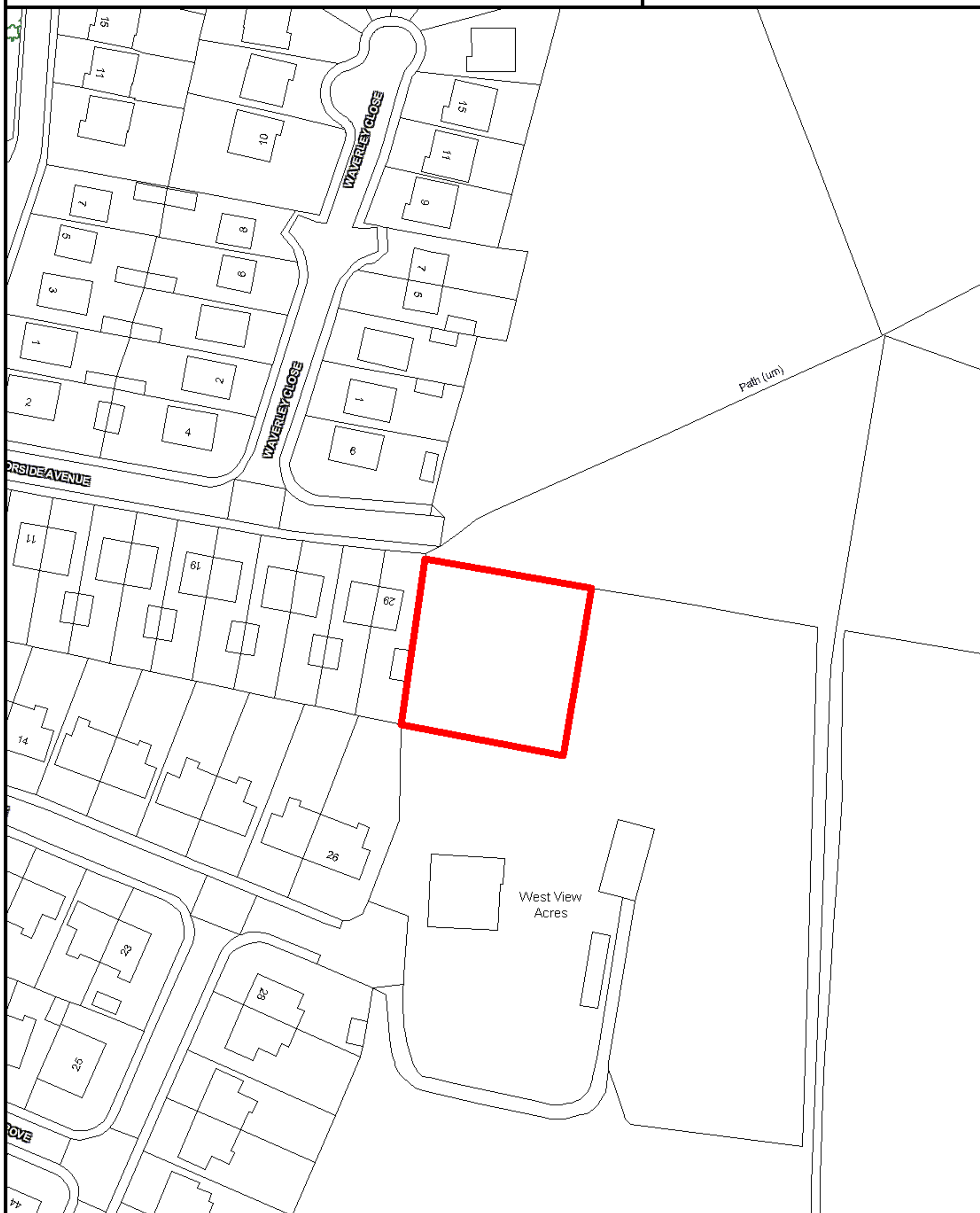


BRIERFIELD

SITE REF:

Land adjacent to 29 Moorside Avenue

BR017



SCALE 1:1,000

Crown Copyright
All Rights Reserved
100019669 - 2009



Site boundary of planning permission

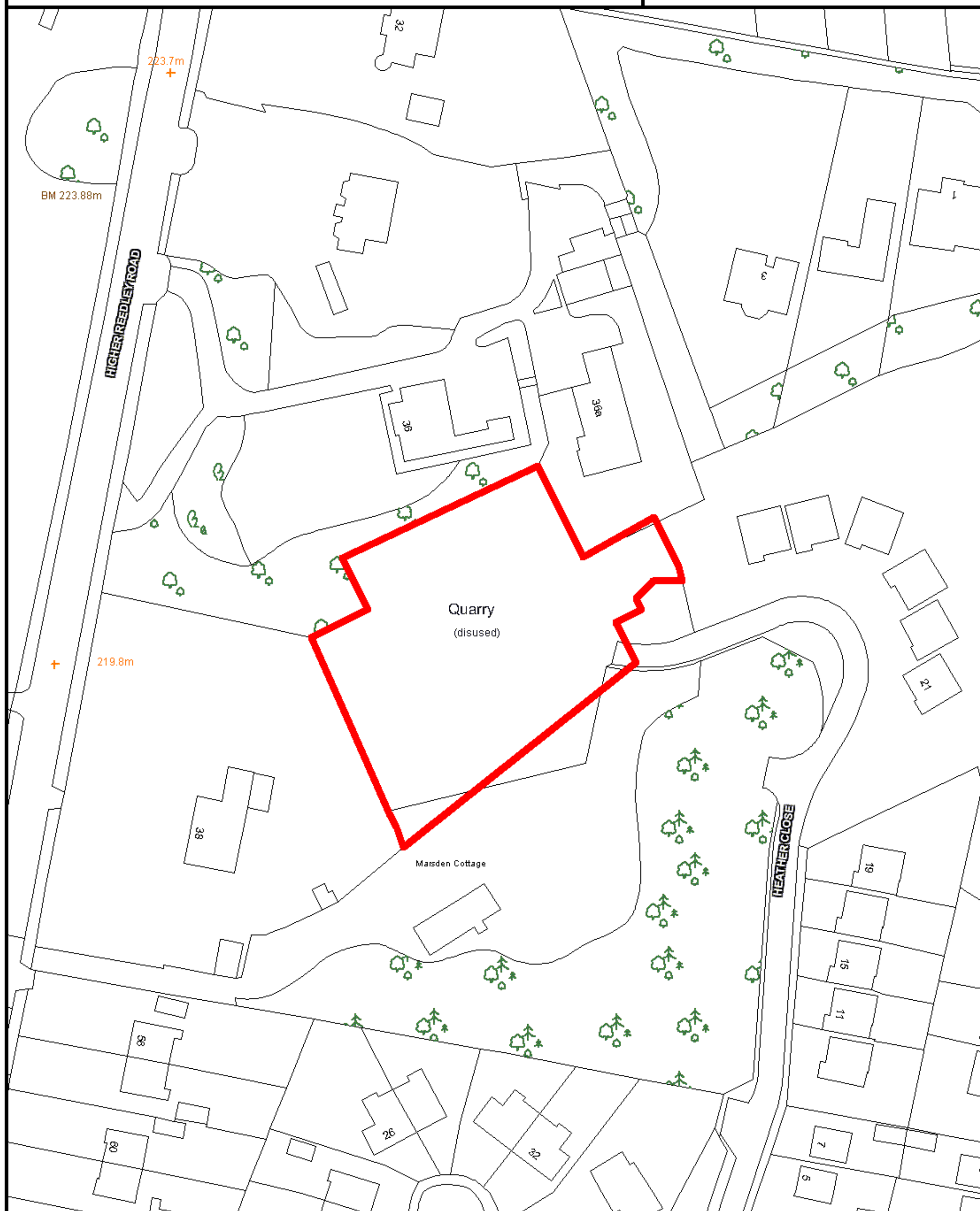


BRIERFIELD

SITE REF:

Rear of Marsden Cottage, Higher Reedley Road

BR020



SCALE 1:1,000

Crown Copyright
All Rights Reserved
100019669 - 2009



Site boundary of planning permission

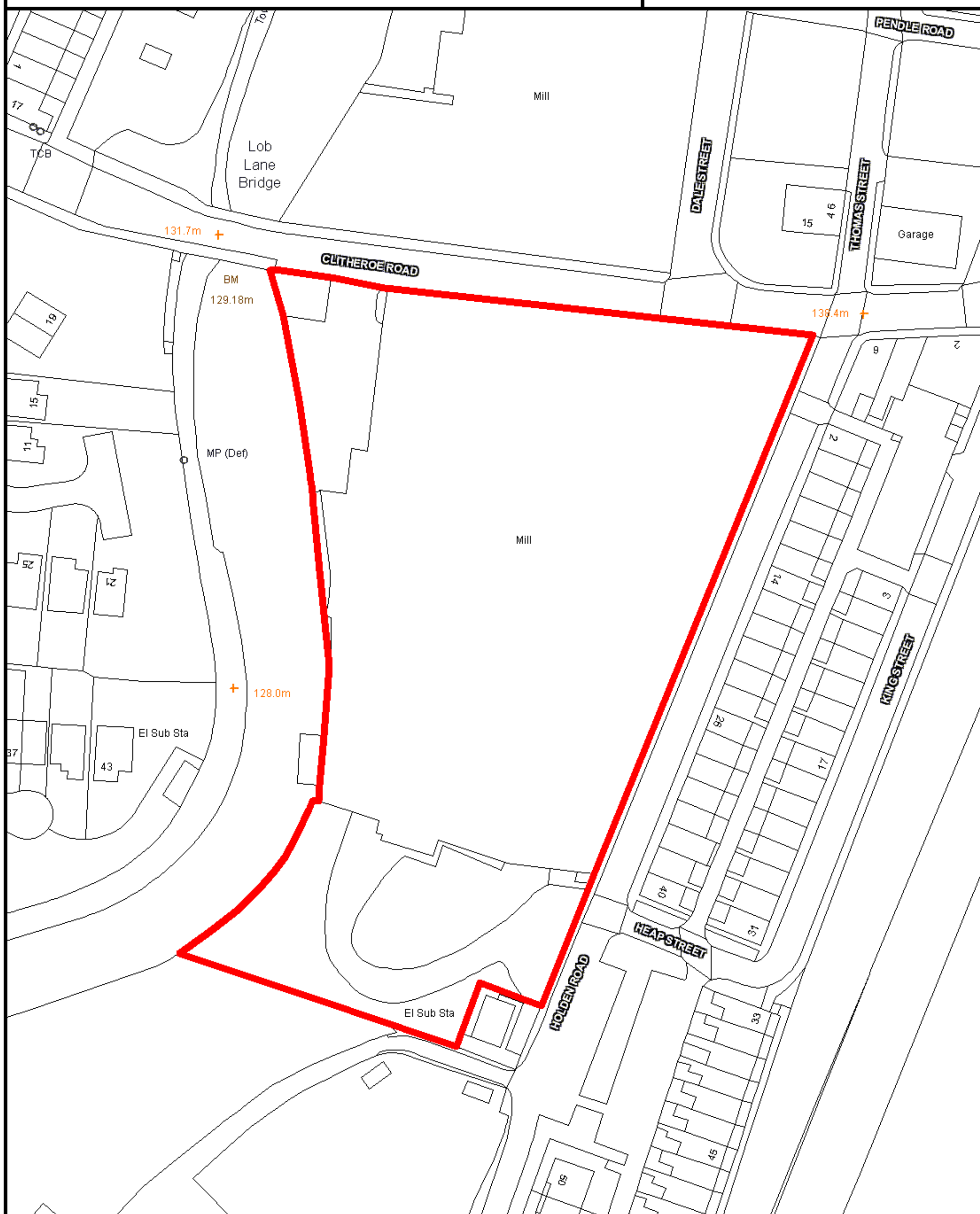


BRIERFIELD

SITE REF:

Lob Lane Mill, Clitheroe Road

BR029



SCALE 1:1,000

Crown Copyright
All Rights Reserved
100019669 - 2009



Site boundary of planning permission



BRIERFIELD

SITE REF:

Four Oaks, The Crescent

BR037



SCALE 1:1,000

Crown Copyright
All Rights Reserved
100019669 - 2009



Site boundary of planning permission

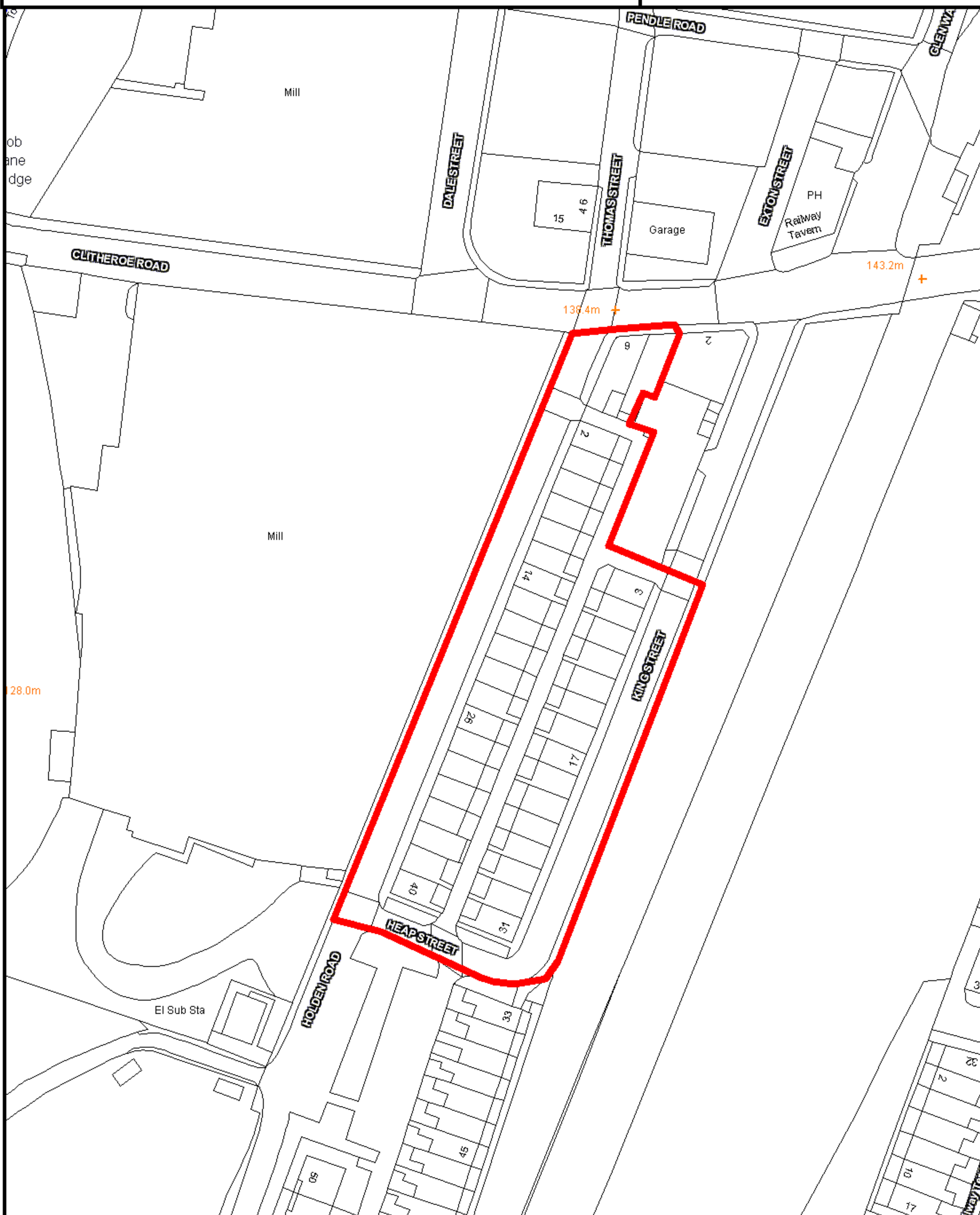


BRIERFIELD

SITE REF:

Land between Holden Road and King Street

BR038



SCALE 1:1,000

Crown Copyright
All Rights Reserved
100019669 - 2009



Site boundary of planning permission

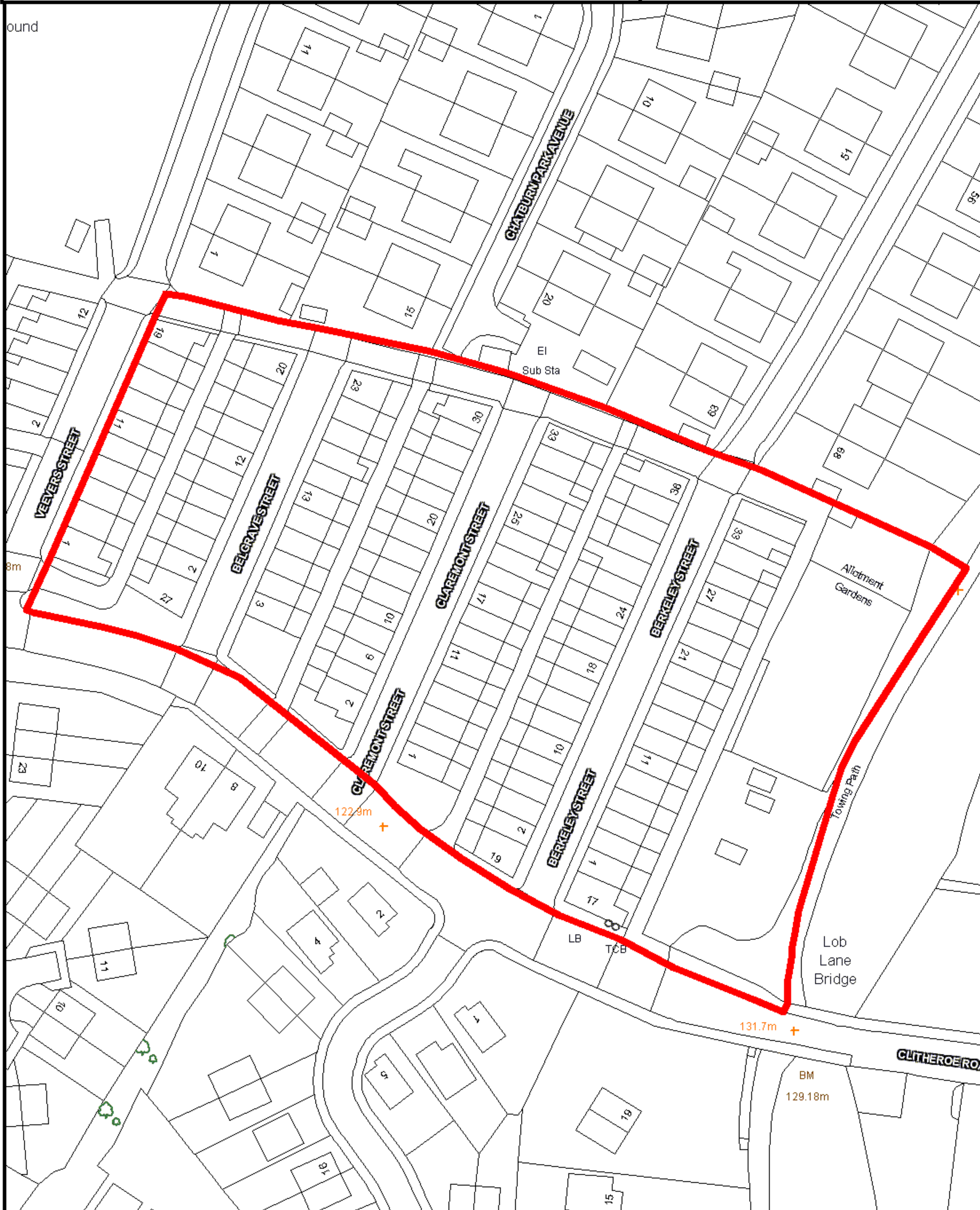


BRIERFIELD

SITE REF:

Land between Veevers Street and Clitheroe Road


BR039





SCALE 1:1,000

Crown Copyright
All Rights Reserved
100019669 - 2009



Site boundary of planning permission

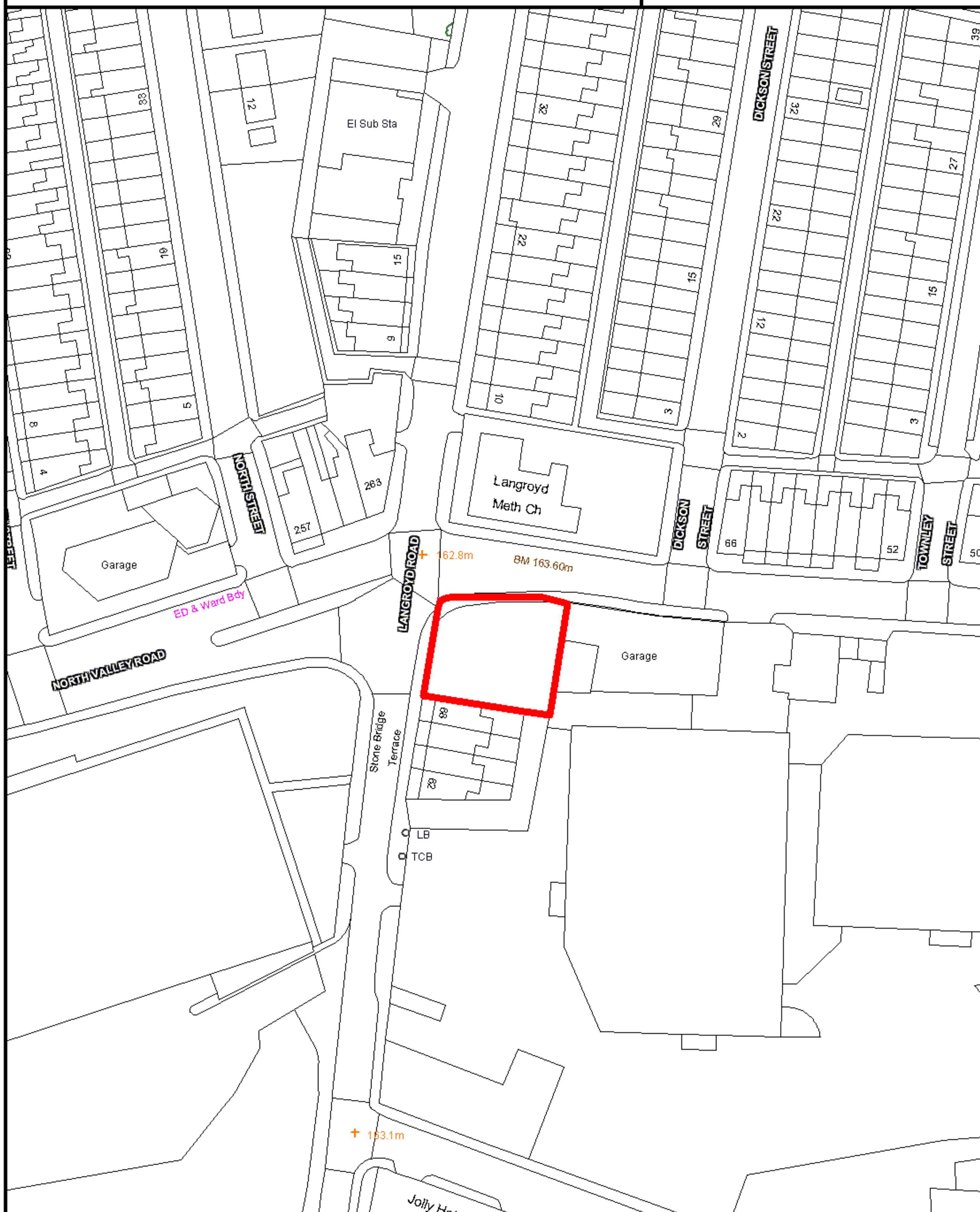


COLNE

SITE REF:

Land to North of Stonebridge Terrace

CE066



SCALE 1:1,000

Crown Copyright
All Rights Reserved
100019669 - 2009



Site boundary of planning permission

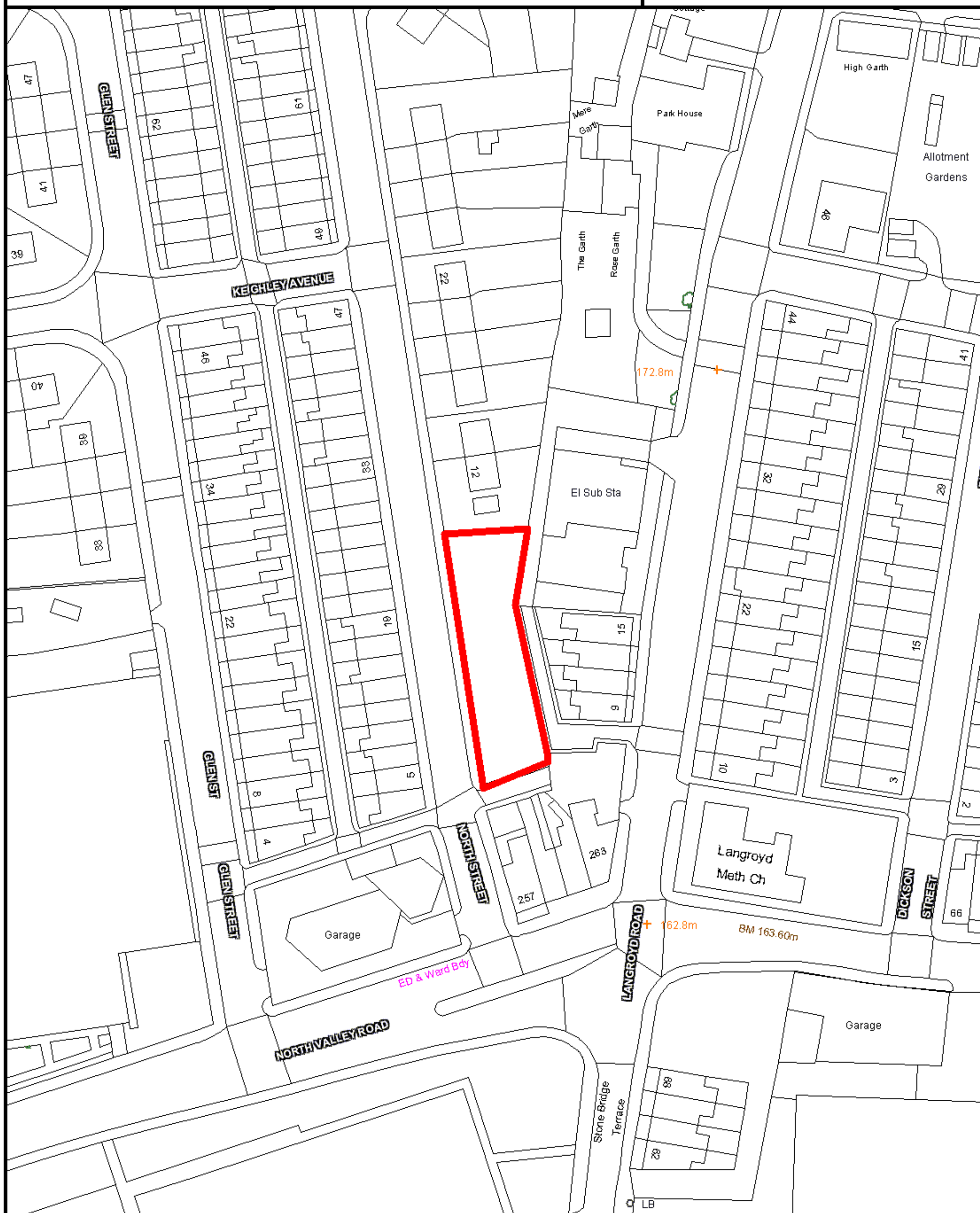


COLNE

SITE REF:

Land at North Street

CE069



SCALE 1:1,000

Crown Copyright
All Rights Reserved
100019669 - 2009



Site boundary of planning permission

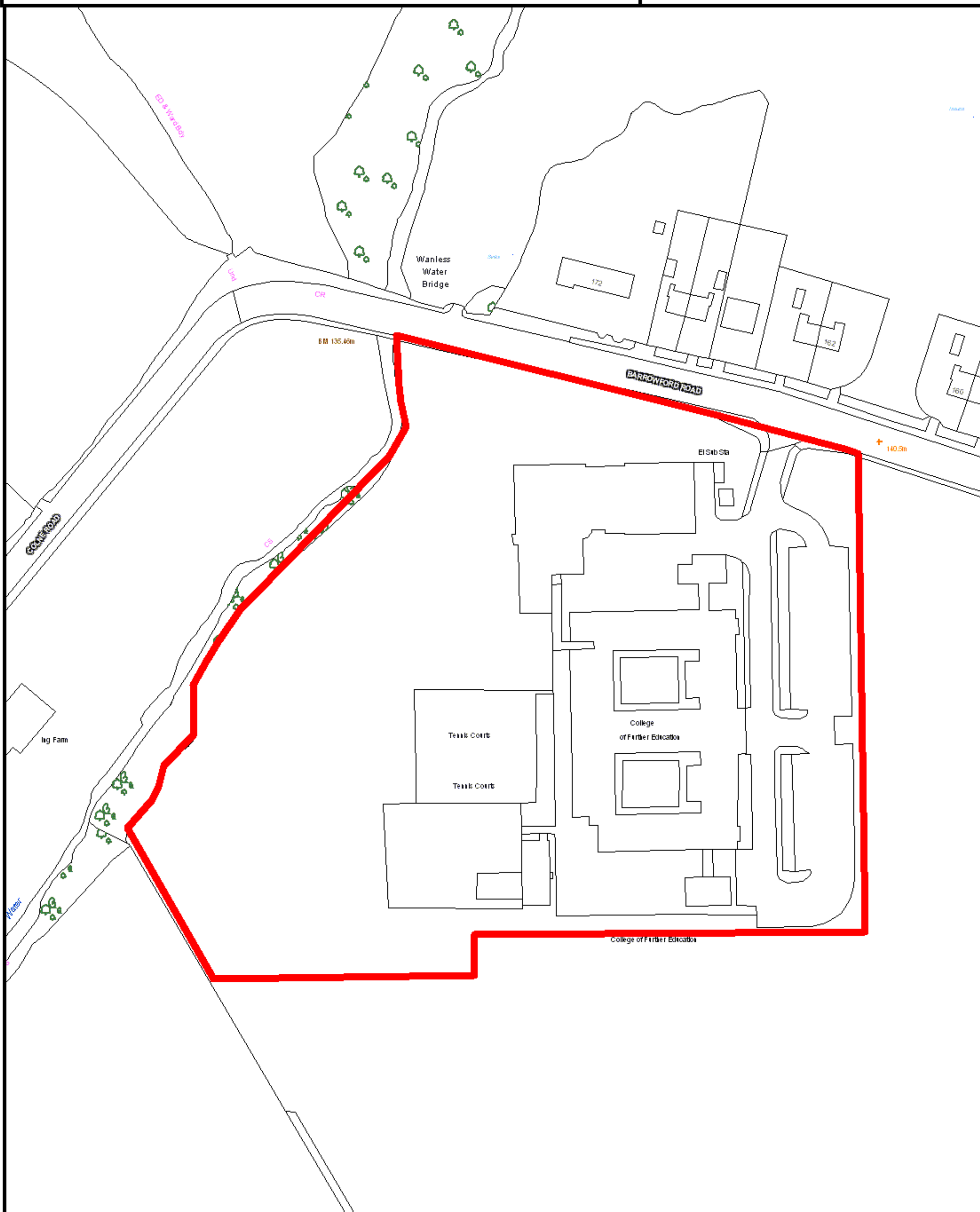


COLNE

SITE REF:

Nelson & Colne College, Barrowford Road

CE071



SCALE 1:1,500

Crown Copyright
All Rights Reserved
100019669 - 2009



Site boundary of planning permission

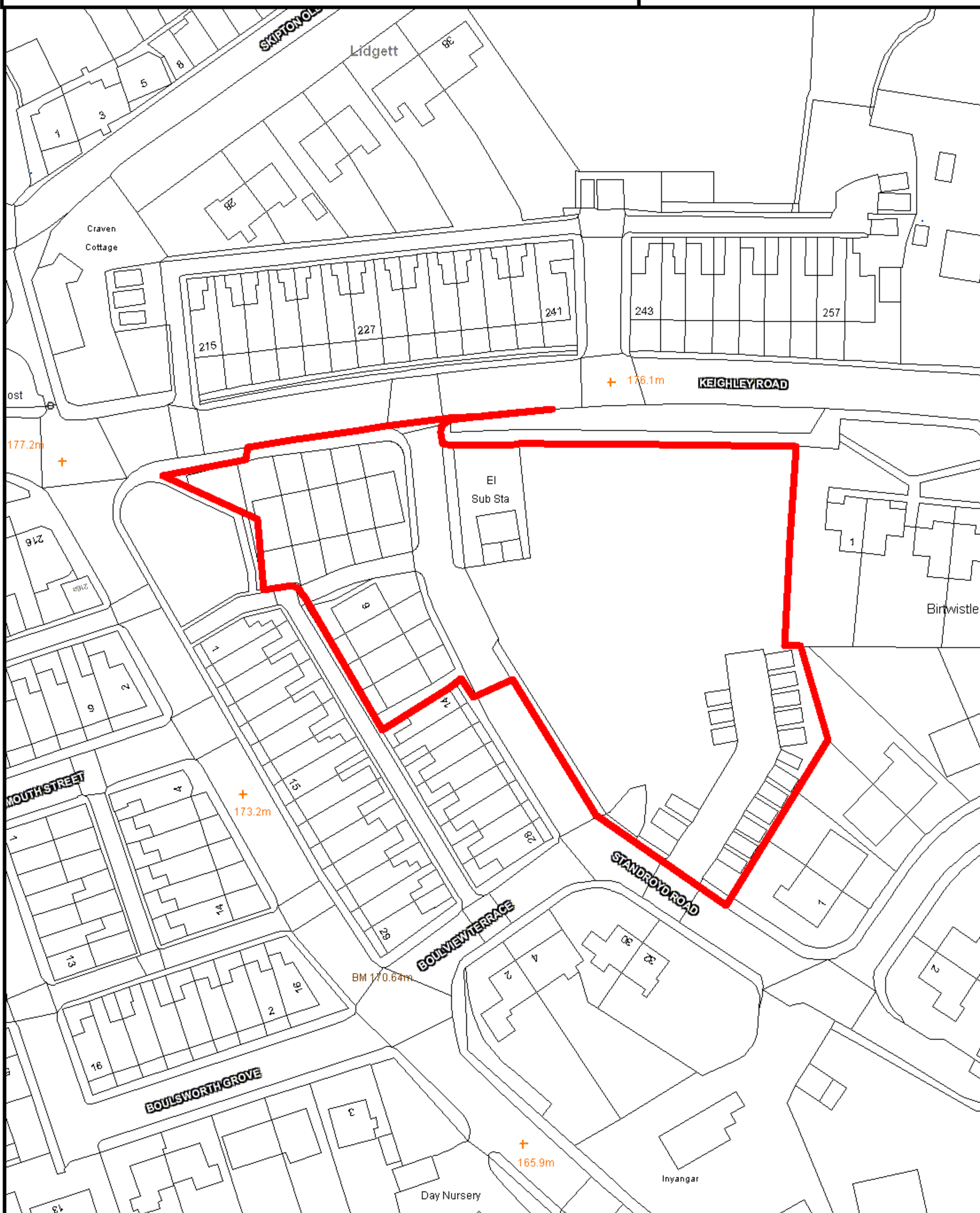


COLNE

SITE REF:

CE073

Land at Keighley Road / Standroyd Road



SCALE 1:1,000

Crown Copyright
All Rights Reserved
100019669 - 2009



Site boundary of planning permission

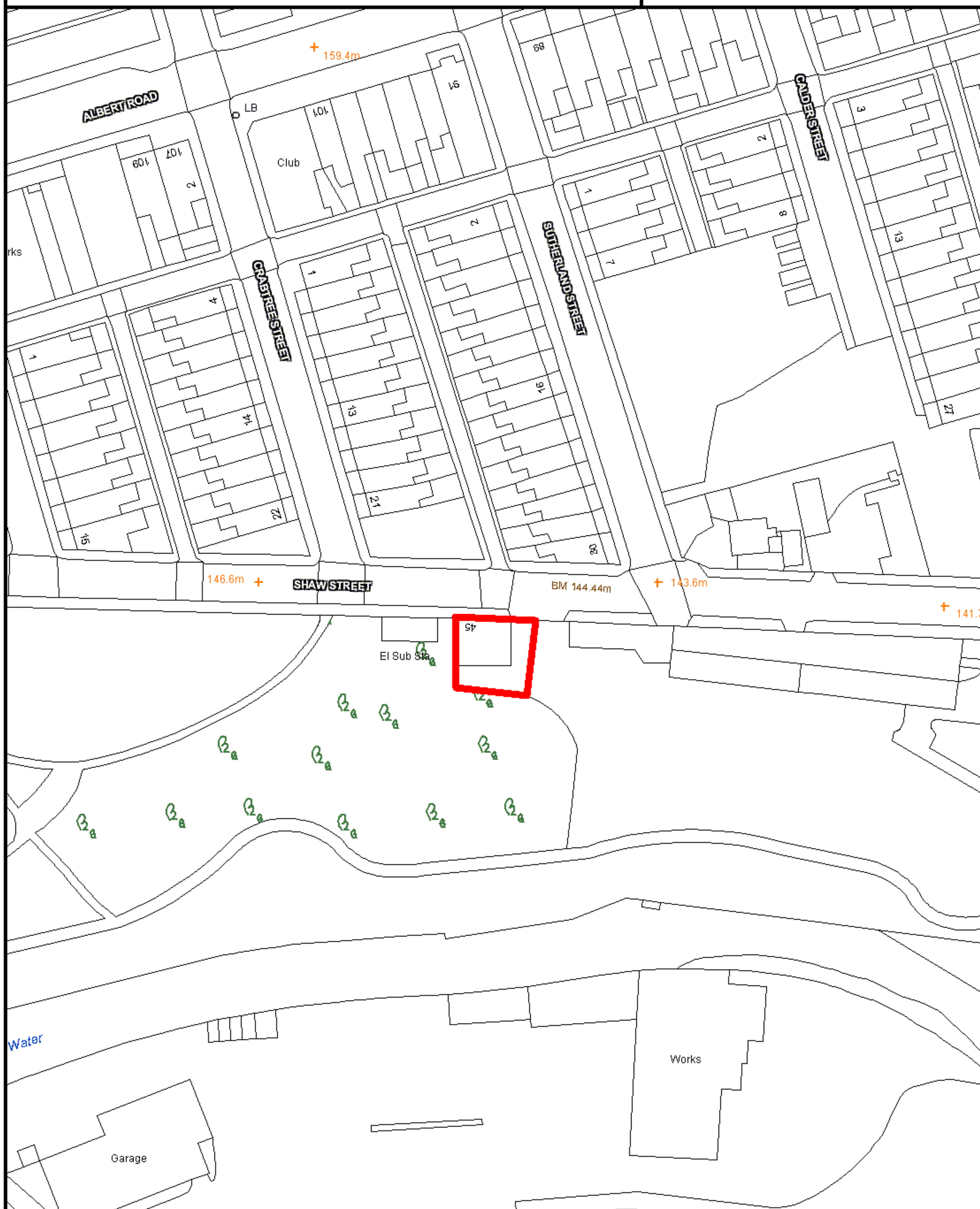


COLNE

SITE REF:

Temple Leathergoods, 45 Shaw Street

CE075



SCALE 1:1,000

Crown Copyright
All Rights Reserved
100019669 - 2009



Site boundary of planning permission

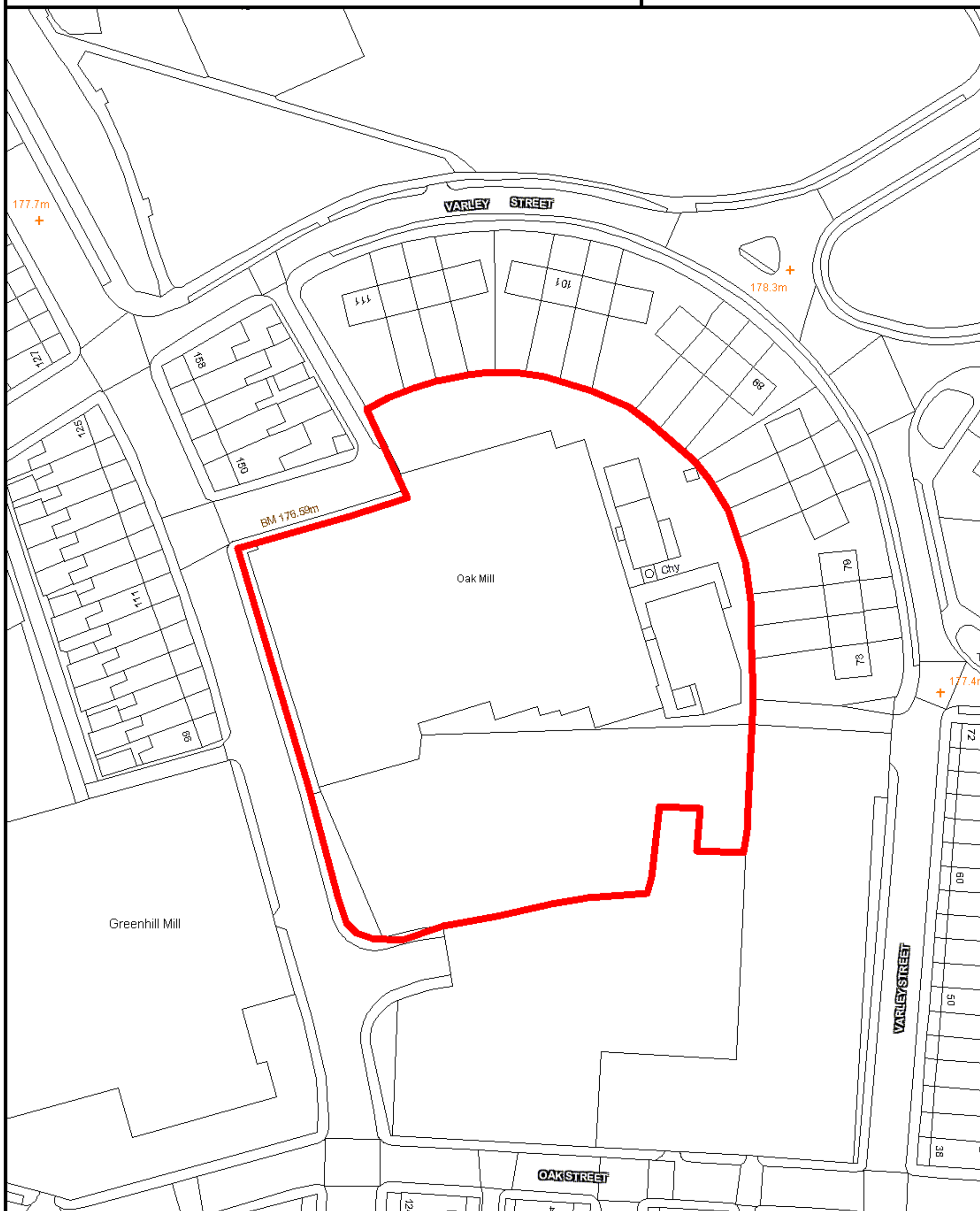


COLNE

SITE REF:

Oak Mill, Skipton Road

CE078



SCALE 1:1,000

Crown Copyright
All Rights Reserved
100019669 - 2009



Site boundary of planning permission

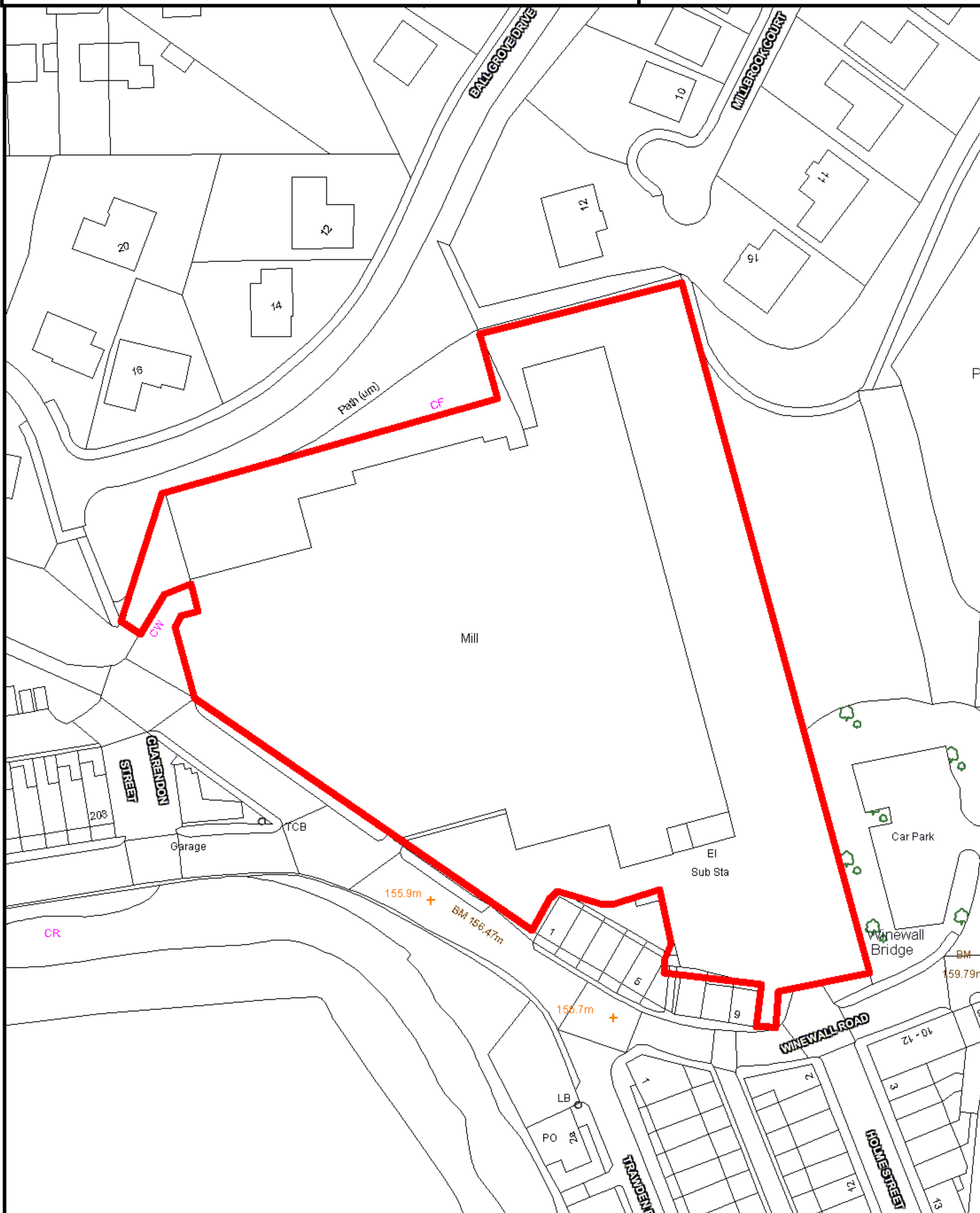


COLNE

SITE REF:

Standroyd Mill, Cotton Tree Lane

CE080



SCALE 1:1,000

Crown Copyright
All Rights Reserved
100019669 - 2009



Site boundary of planning permission

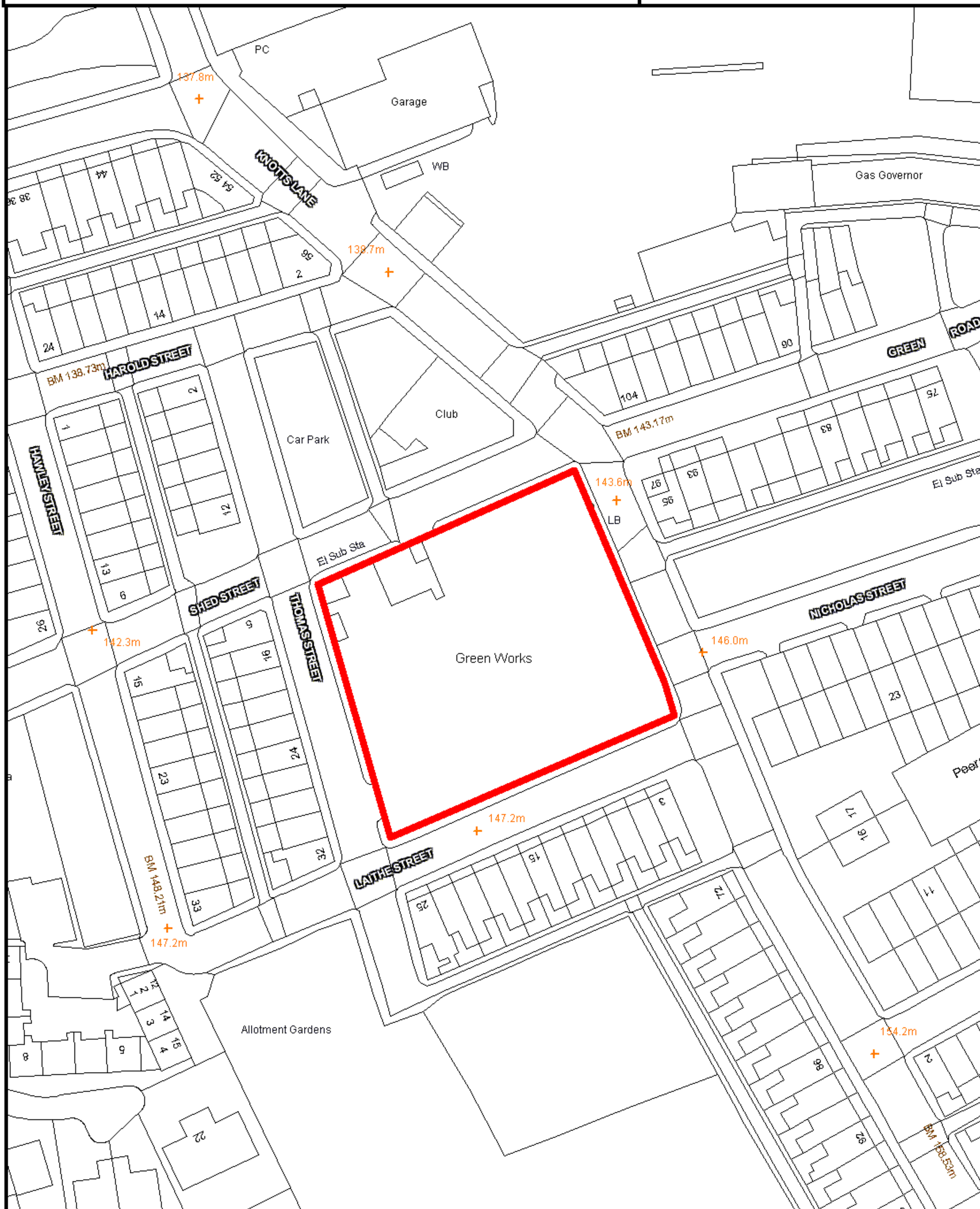


COLNE

SITE REF:

Green Works, Knotts Lane

CE087



SCALE 1:1,000

Crown Copyright
All Rights Reserved
100019669 - 2009



Site boundary of planning permission

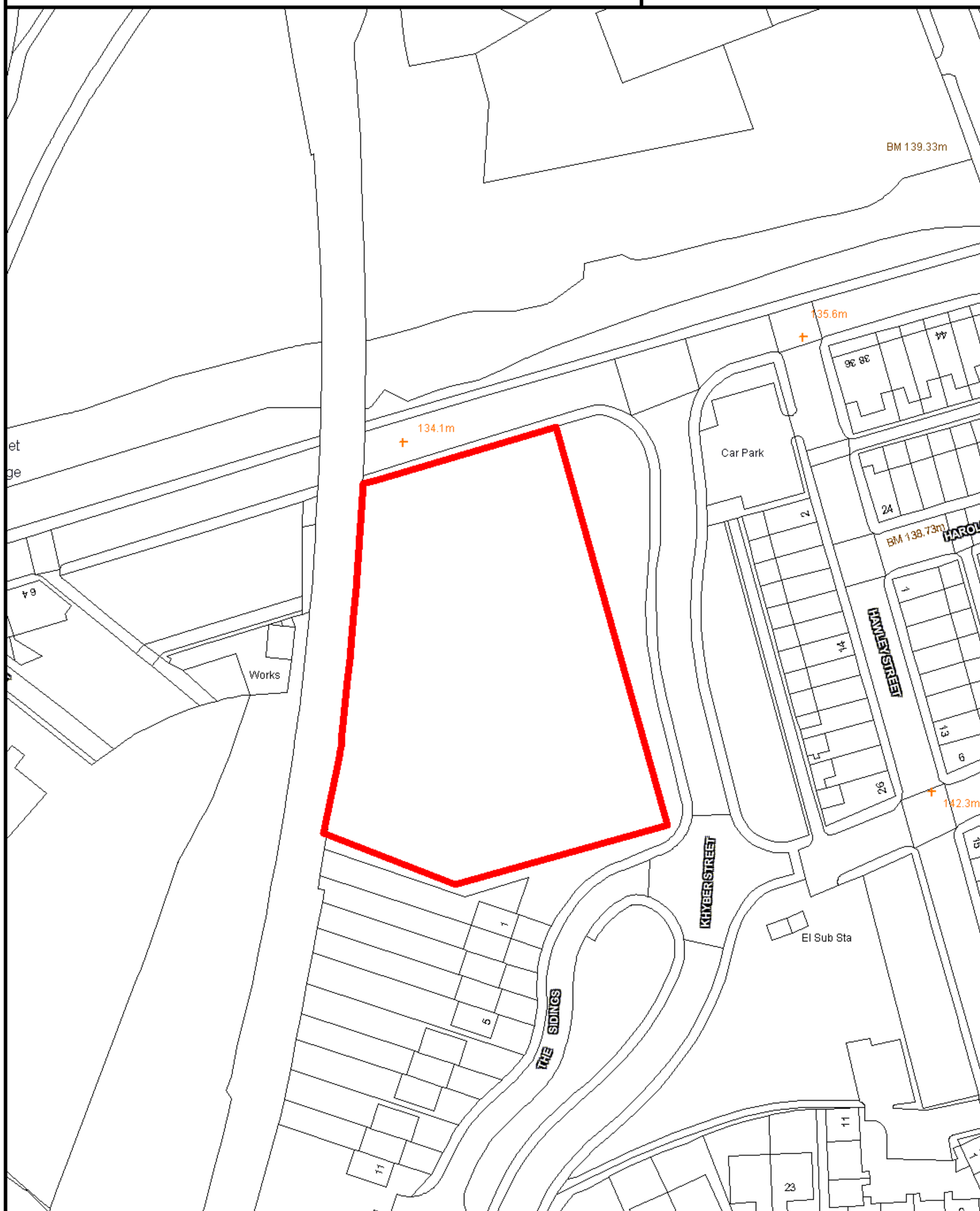


COLNE

SITE REF:

Simpsons Garage Site, Knotts Lane

CE088



SCALE 1:1,000

Crown Copyright
All Rights Reserved
100019669 - 2009



Site boundary of planning permission

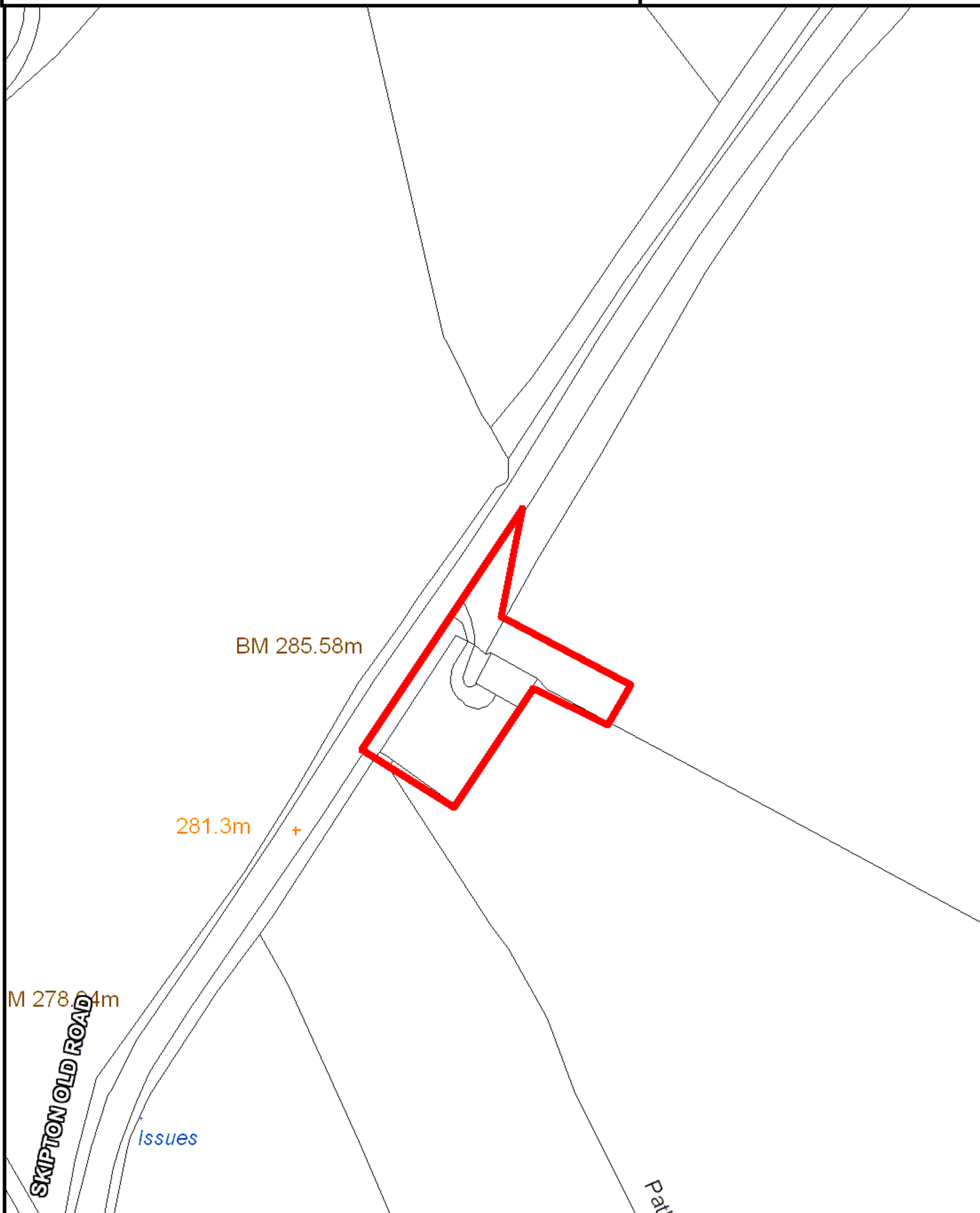


COLNE

SITE REF:

The Old School House, Skipton Old Road

CE090



SCALE 1:1,000

Crown Copyright
All Rights Reserved
100019669 - 2009



Site boundary of planning permission

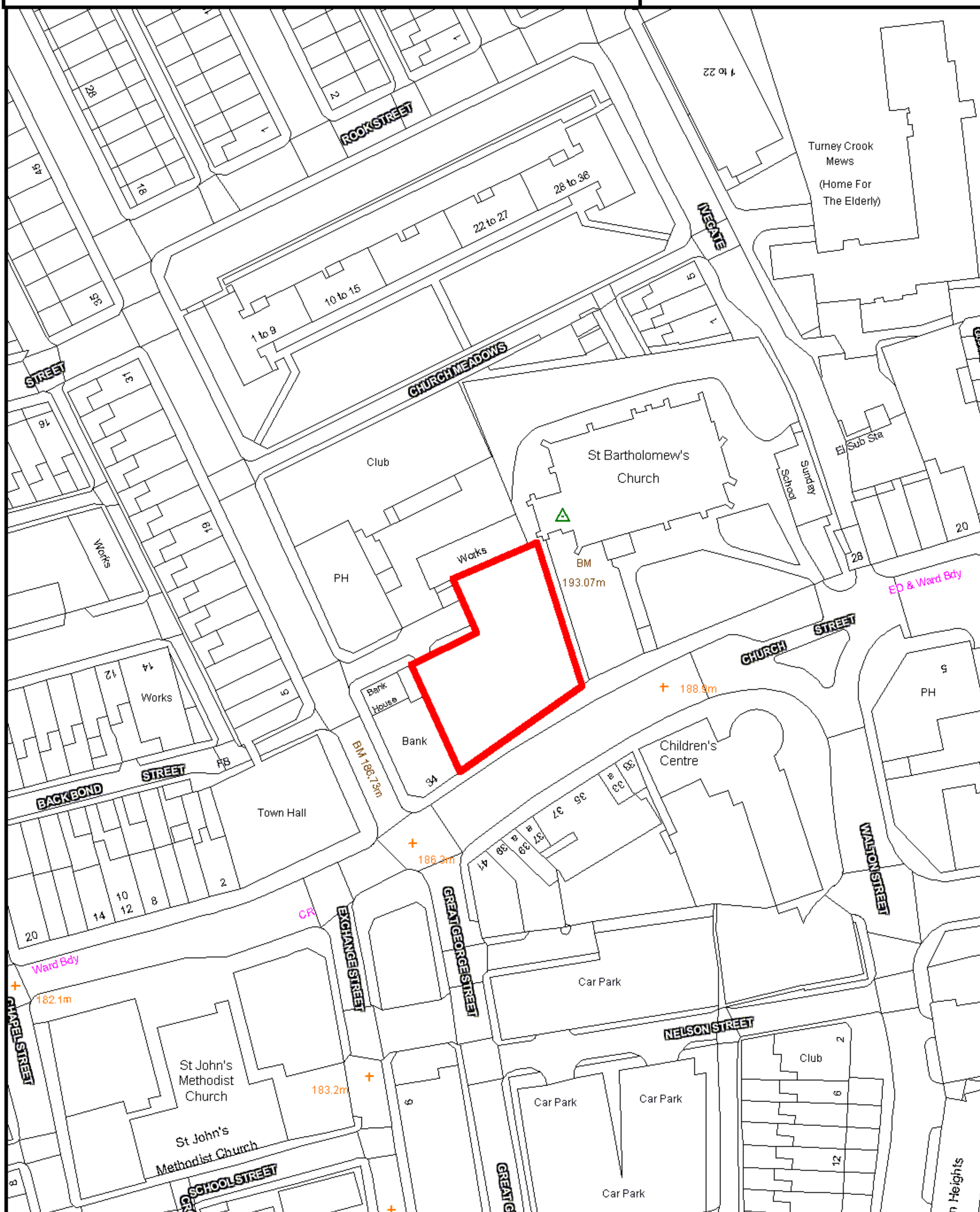


COLNE

SITE REF:

Shackleton Hall, Church Street

CE104



SCALE 1:1,000

Crown Copyright
All Rights Reserved
100019669 - 2009



Site boundary of planning permission

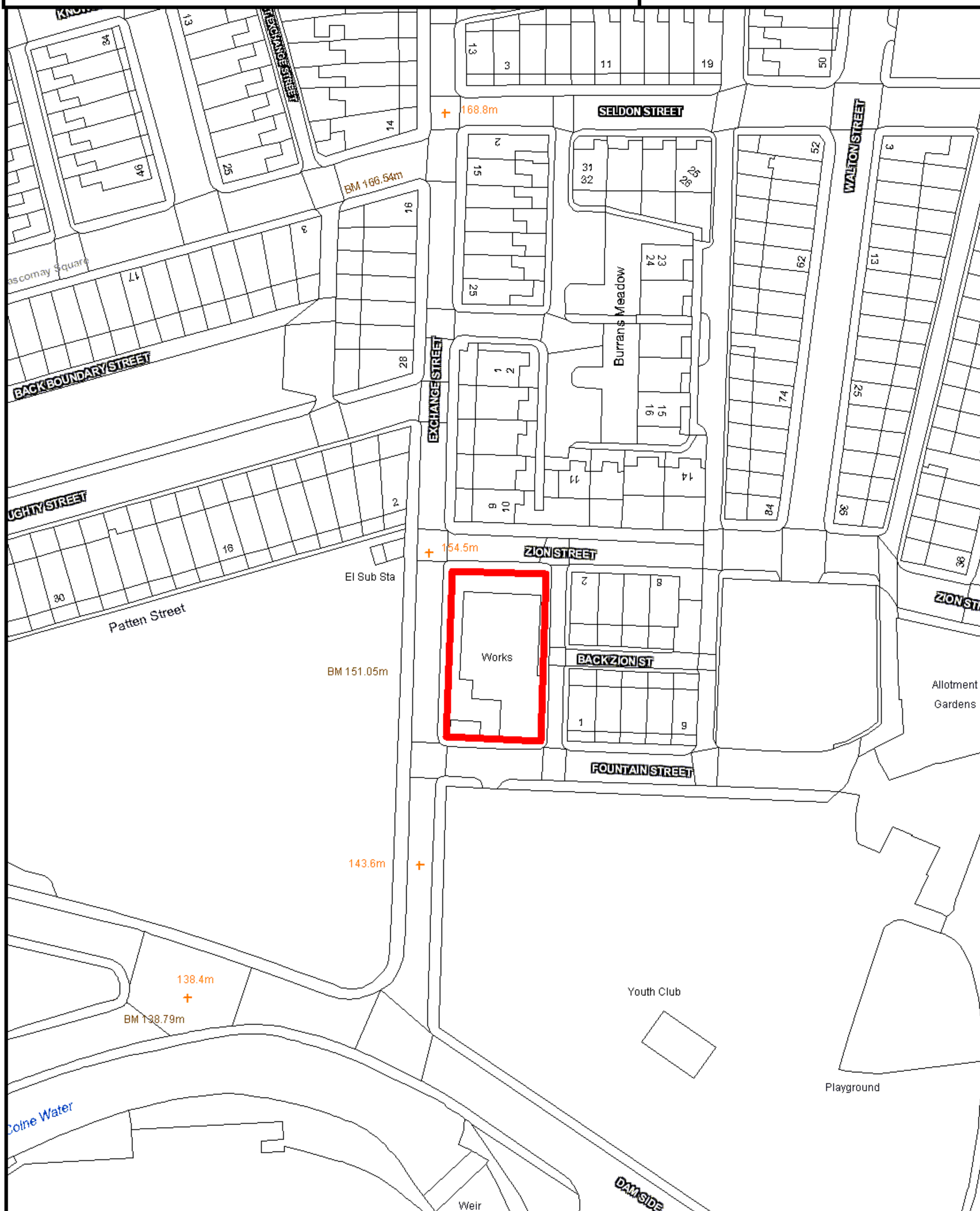


COLNE

SITE REF:

Zion Joinery Works, Exchange Street

CE105



SCALE 1:1,000

Crown Copyright
All Rights Reserved
100019669 - 2009



Site boundary of planning permission

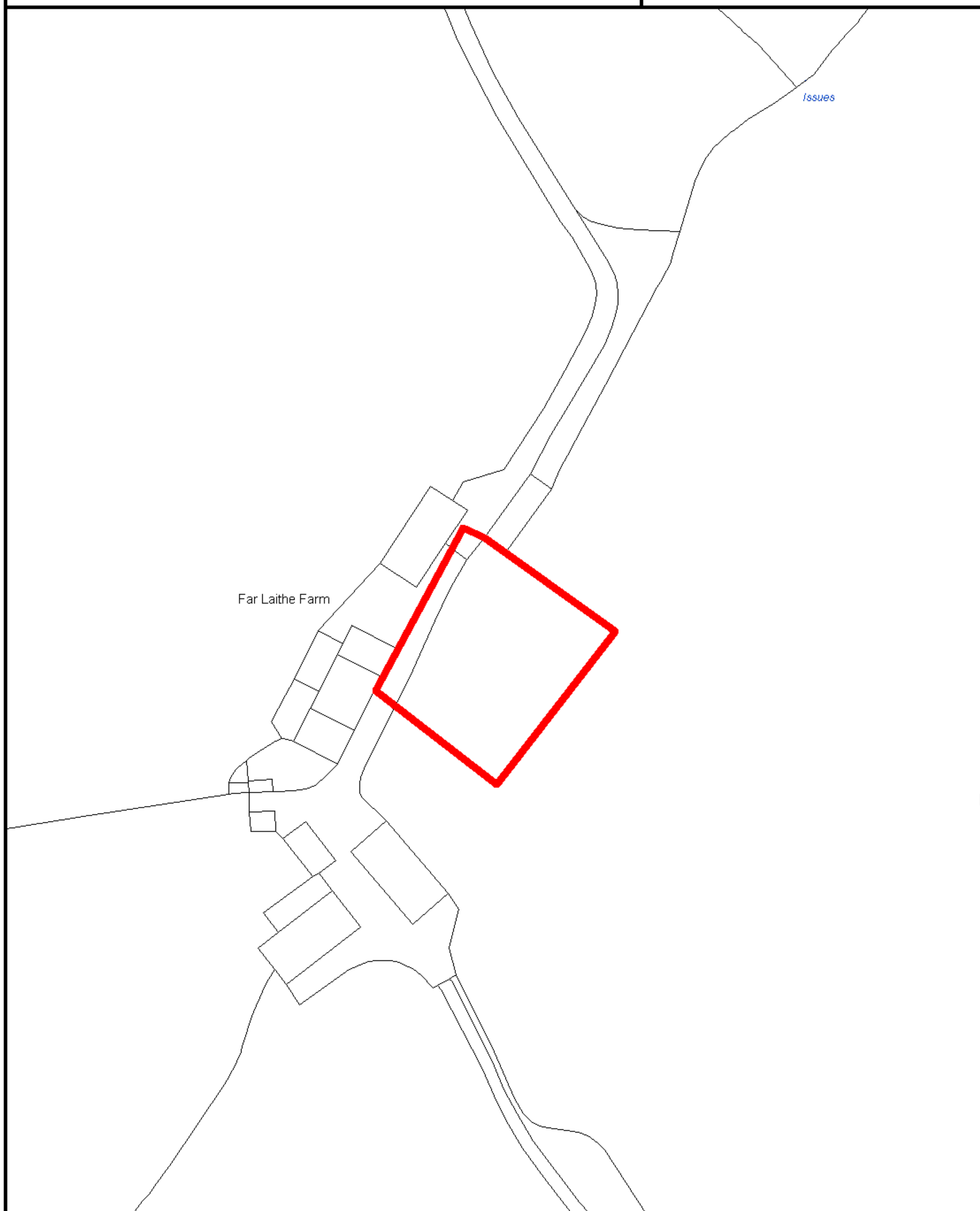


COLNE

SITE REF:

Far Laithe Farm, Coal Pit Lane

CE106



SCALE 1:1,000

Crown Copyright
All Rights Reserved
100019669 - 2009



Site boundary of planning permission

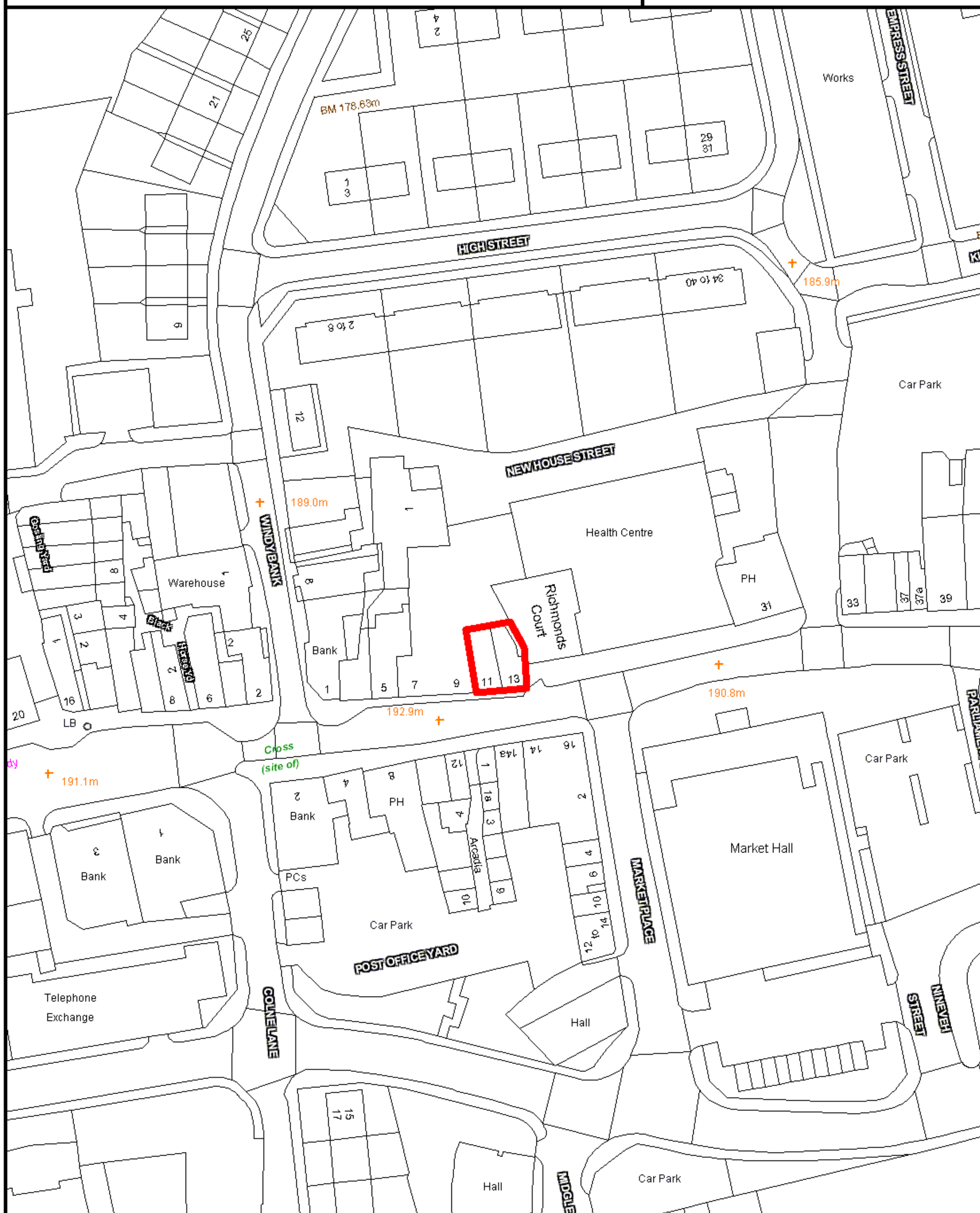


COLNE

SITE REF:

1 Richmond Court

CE107



SCALE 1:1,000

Crown Copyright
All Rights Reserved
100019669 - 2009



Site boundary of planning permission

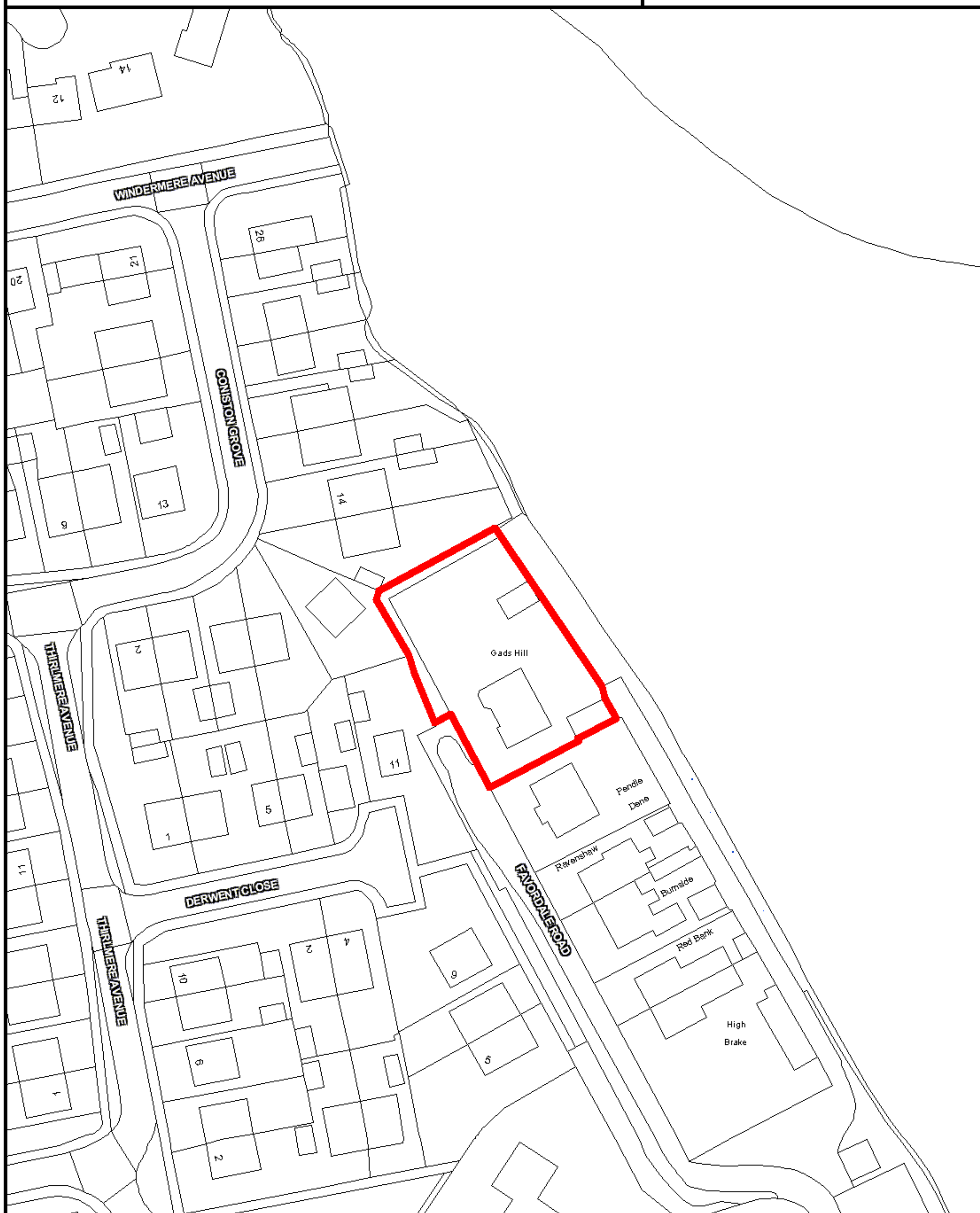


COLNE

SITE REF:

Gadshill, Favourdale Road

CE114



SCALE 1:1,000

Crown Copyright
All Rights Reserved
100019669 - 2009



Site boundary of planning permission

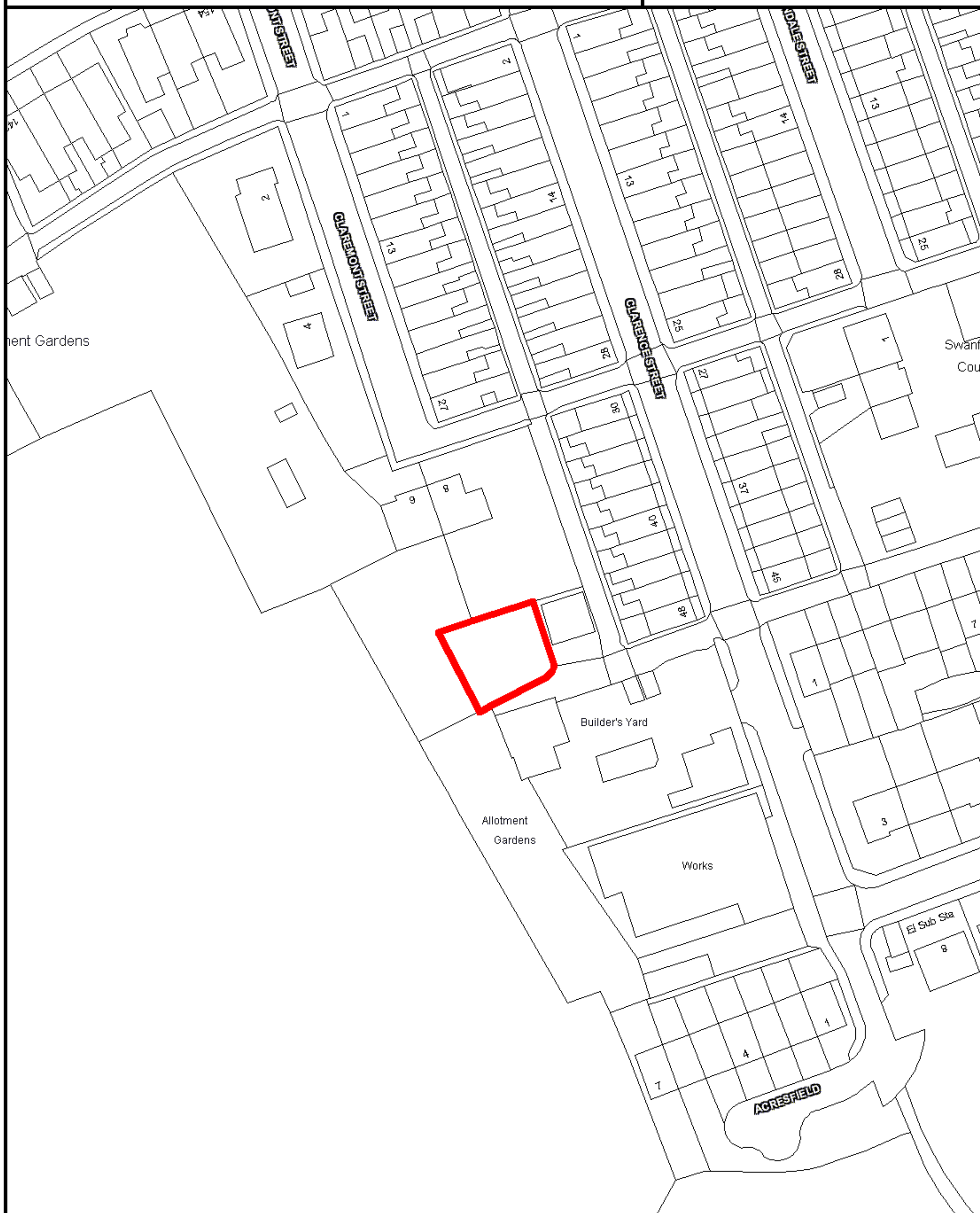


COLNE

SITE REF:

Land at rear of 6 Claremont Street

CE115



SCALE 1:1,000

Crown Copyright
All Rights Reserved
100019669 - 2009



Site boundary of planning permission

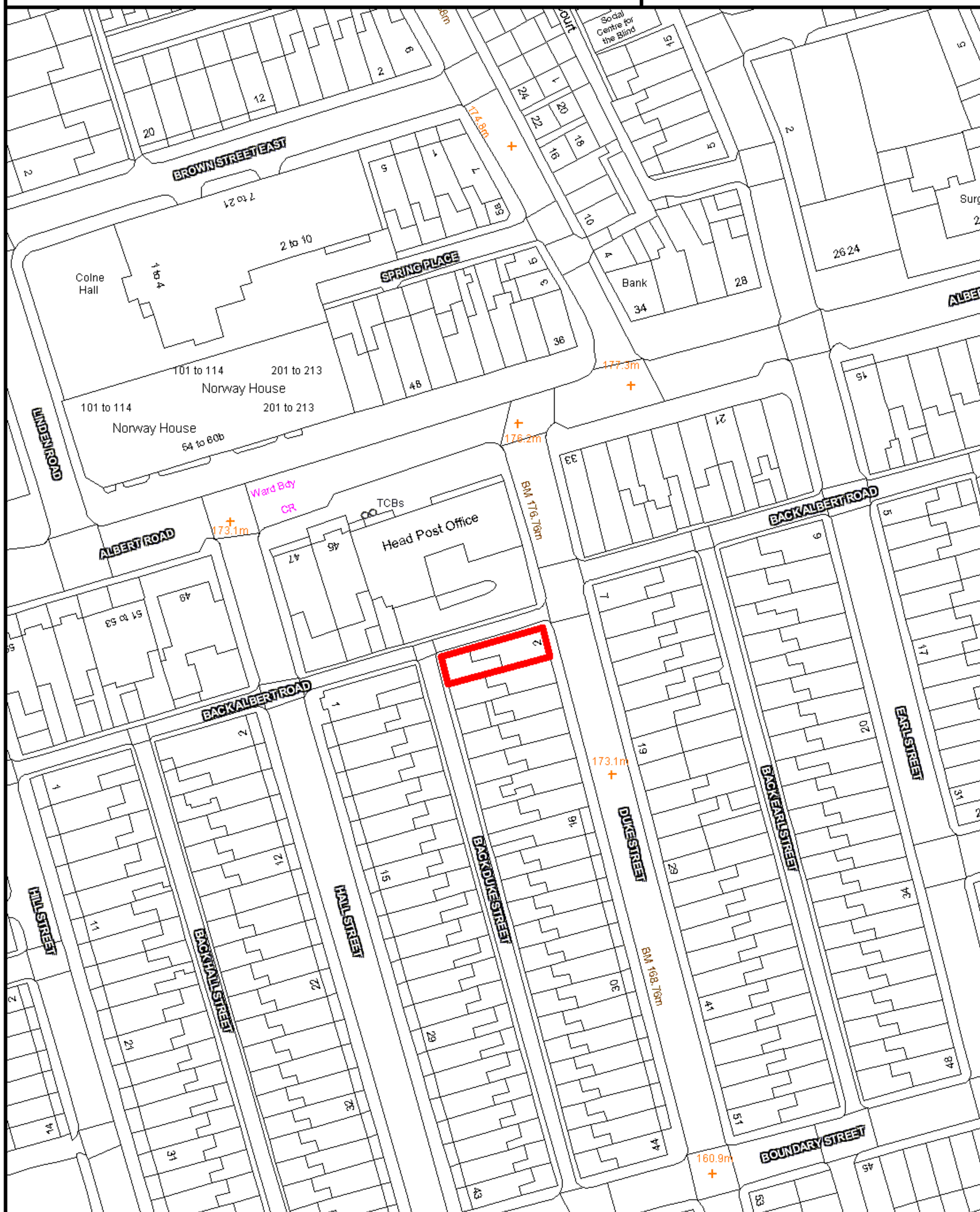


COLNE

SITE REF:

Citizens Advice Bureau, 2 Duke Street

CE116



SCALE 1:1,000

Crown Copyright
All Rights Reserved
100019669 - 2009



Site boundary of planning permission



EARBY

SITE REF:

All Saints Church, Skipton Road

EY032



SCALE 1:1,000

Crown Copyright
All Rights Reserved
100019669 - 2009



Site boundary of planning permission



EARBY

SITE REF:

10 Skipton Road

EY046



SCALE 1:1,000

Crown Copyright
All Rights Reserved
100019669 - 2009



Site boundary of planning permission



EARBY

SITE REF:

Office Block Wardle Storeys, School Lane

EY049



SCALE 1:1,000

Crown Copyright
All Rights Reserved
100019669 - 2009



Site boundary of planning permission

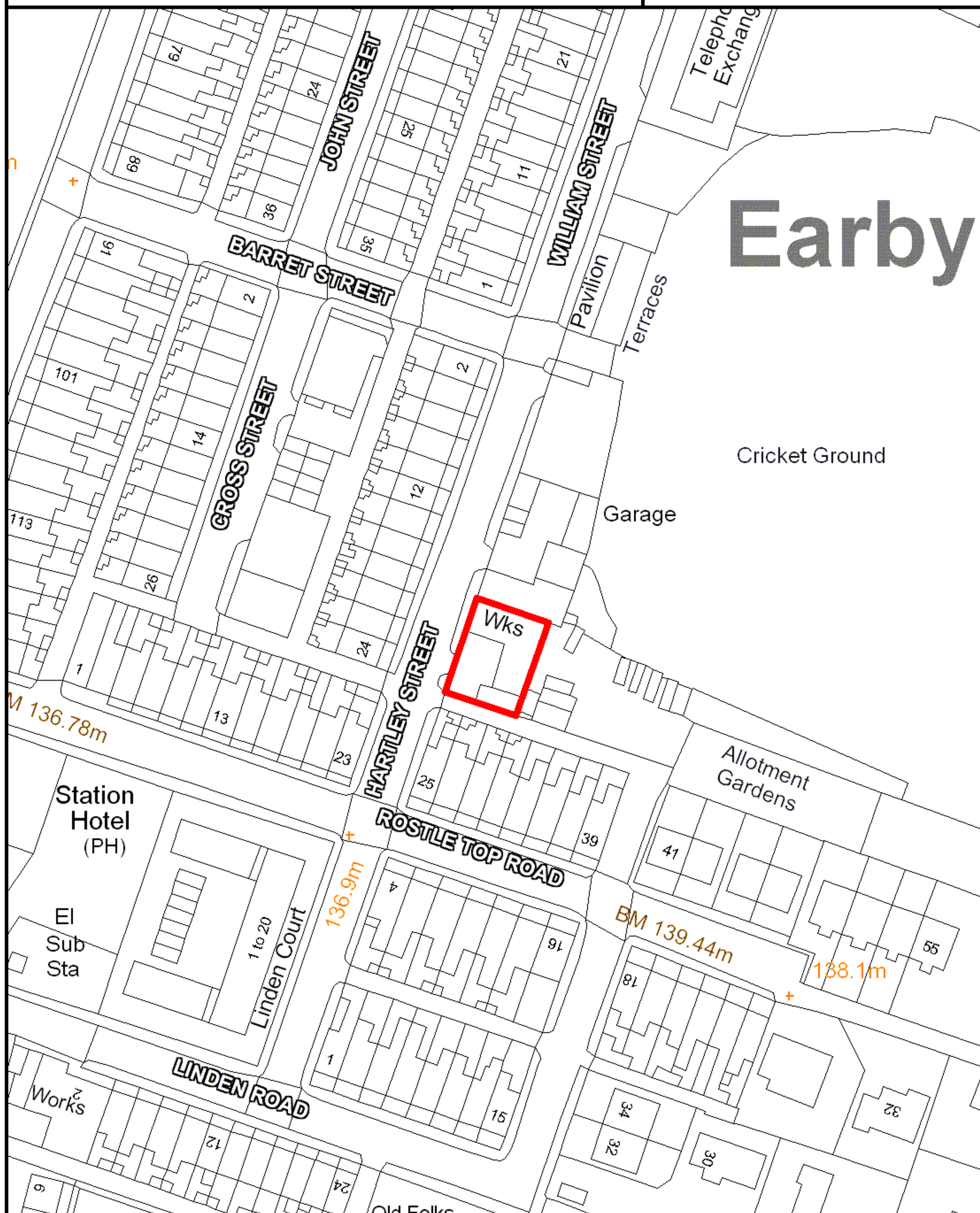


EARBY

SITE REF:

EY050

Hartley Street Workshop, Hartley Street



Earby

Cricket Ground

Garage

Wks

Allotment
Gardens

Station
Hotel
(PH)

El
Sub
Sta

1 to 20
Linden Court

LINDEN ROAD

ROSTLE TOP ROAD

136.9m

BM 139.44m

138.1m

Works

Old Folks



SCALE 1:1,000

Crown Copyright
All Rights Reserved
100019669 - 2009



Site boundary of planning permission

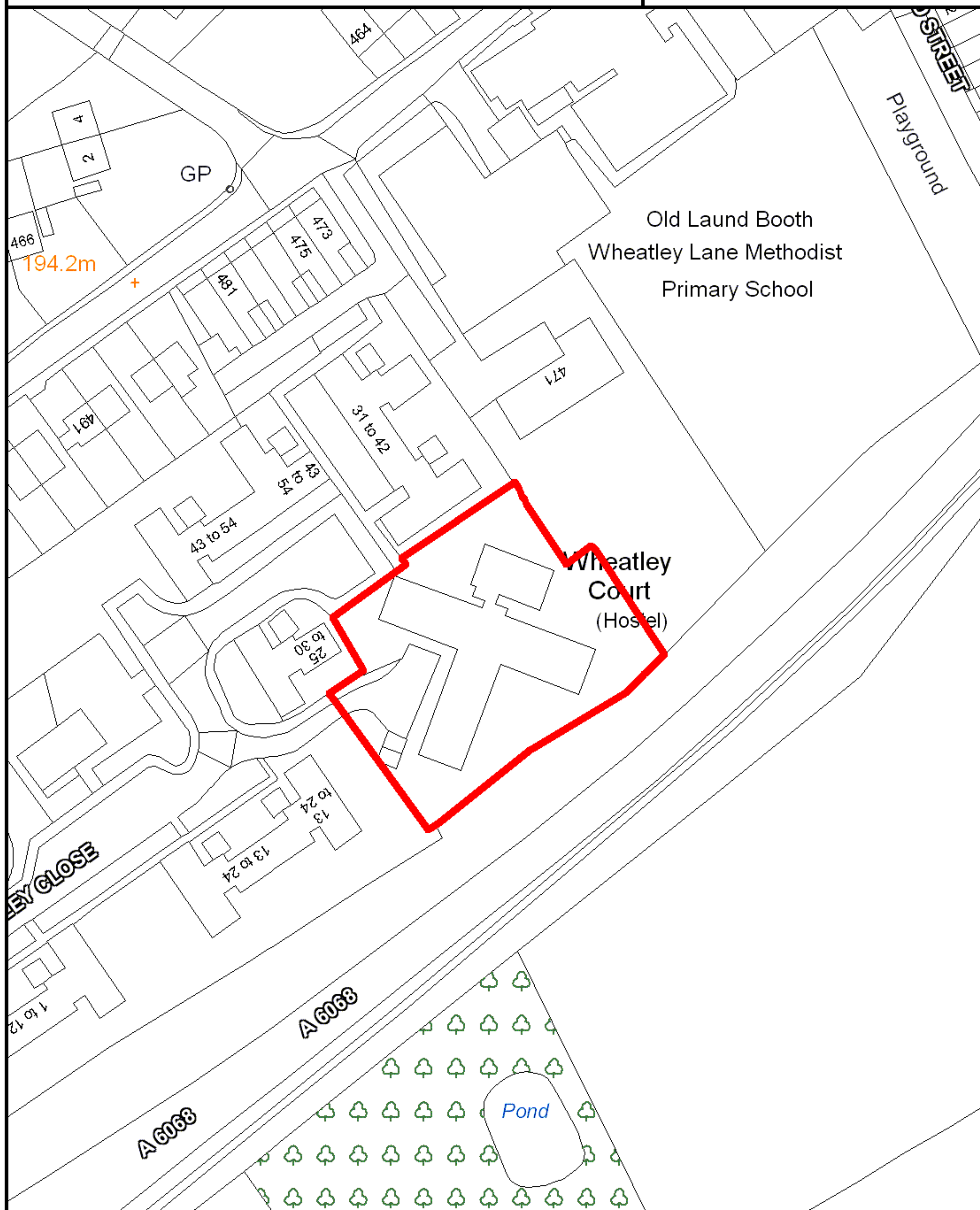


FENCE

SITE REF:

Wheatley Court, Wheatley Close

FE008



SCALE 1:1,000

Crown Copyright
All Rights Reserved
100019669 - 2009



Site boundary of planning permission

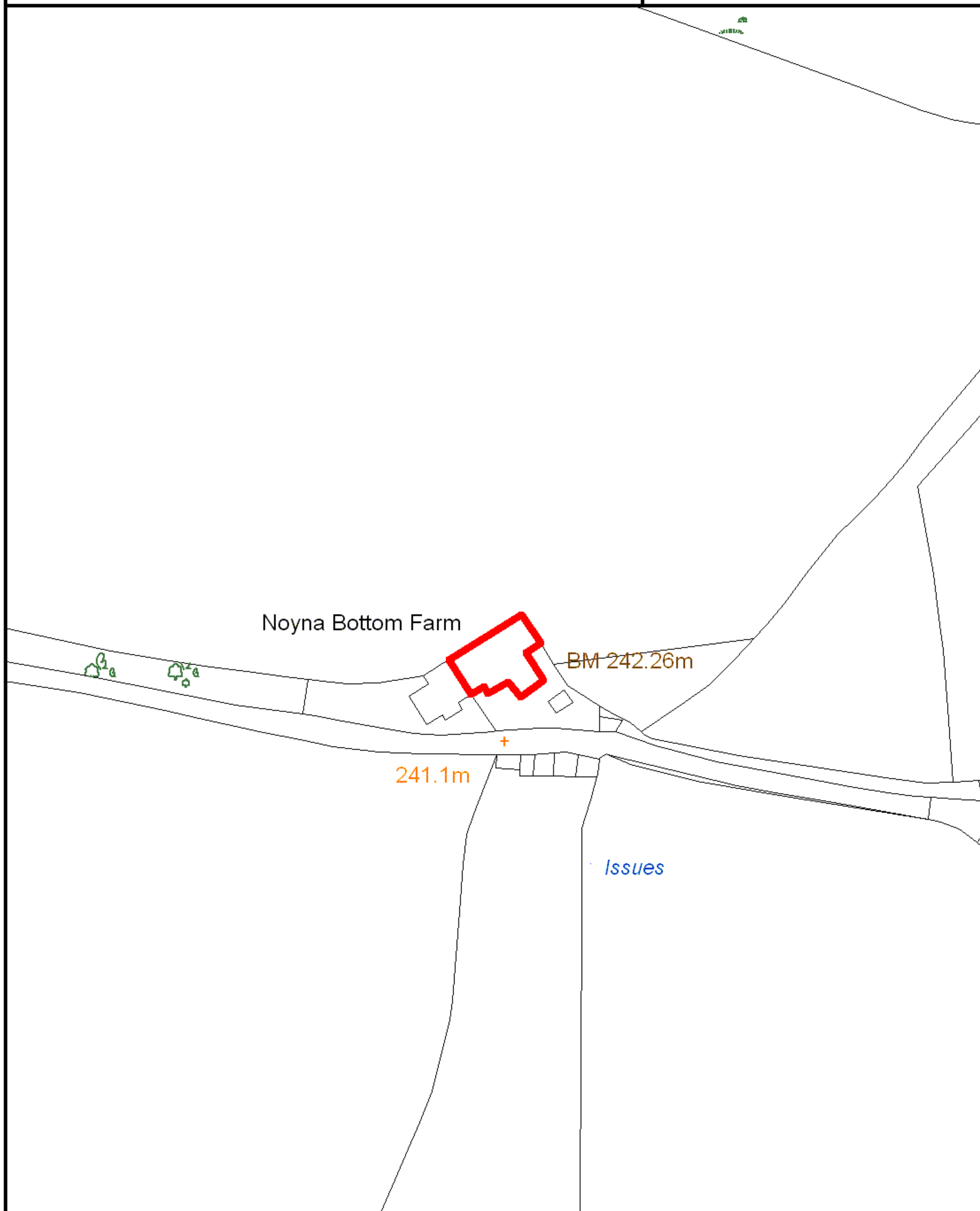


FOULRIDGE

SITE REF:

Noyna Bottom Farm, Noyna Road

FO020



SCALE 1:1,000

Crown Copyright
All Rights Reserved
100019669 - 2009



Site boundary of planning permission

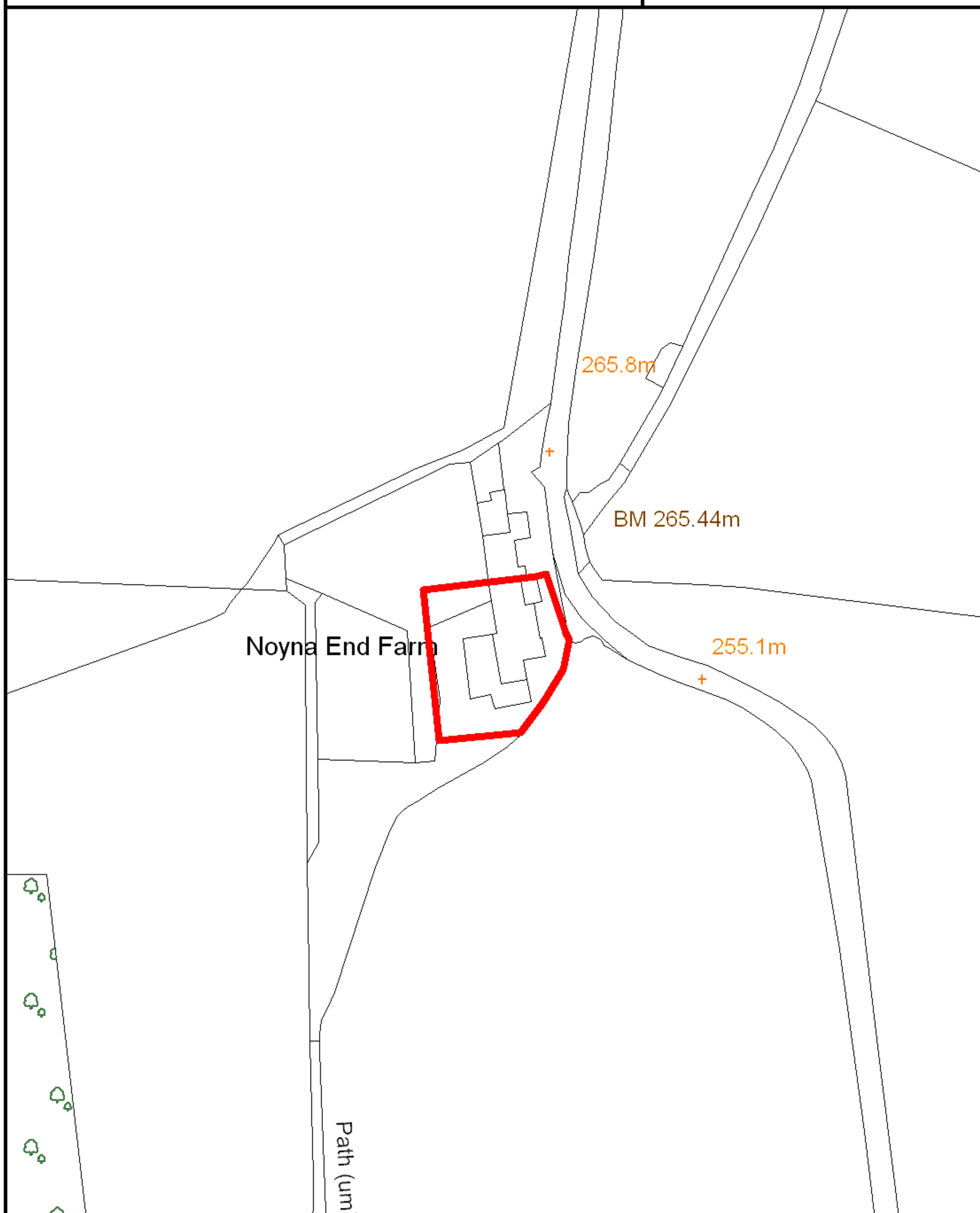


FOULRIDGE

SITE REF:

Noyna End Farm, Moss Houses Road

FO021



SCALE 1:1,000

Crown Copyright
All Rights Reserved
100019669 - 2009



Site boundary of planning permission

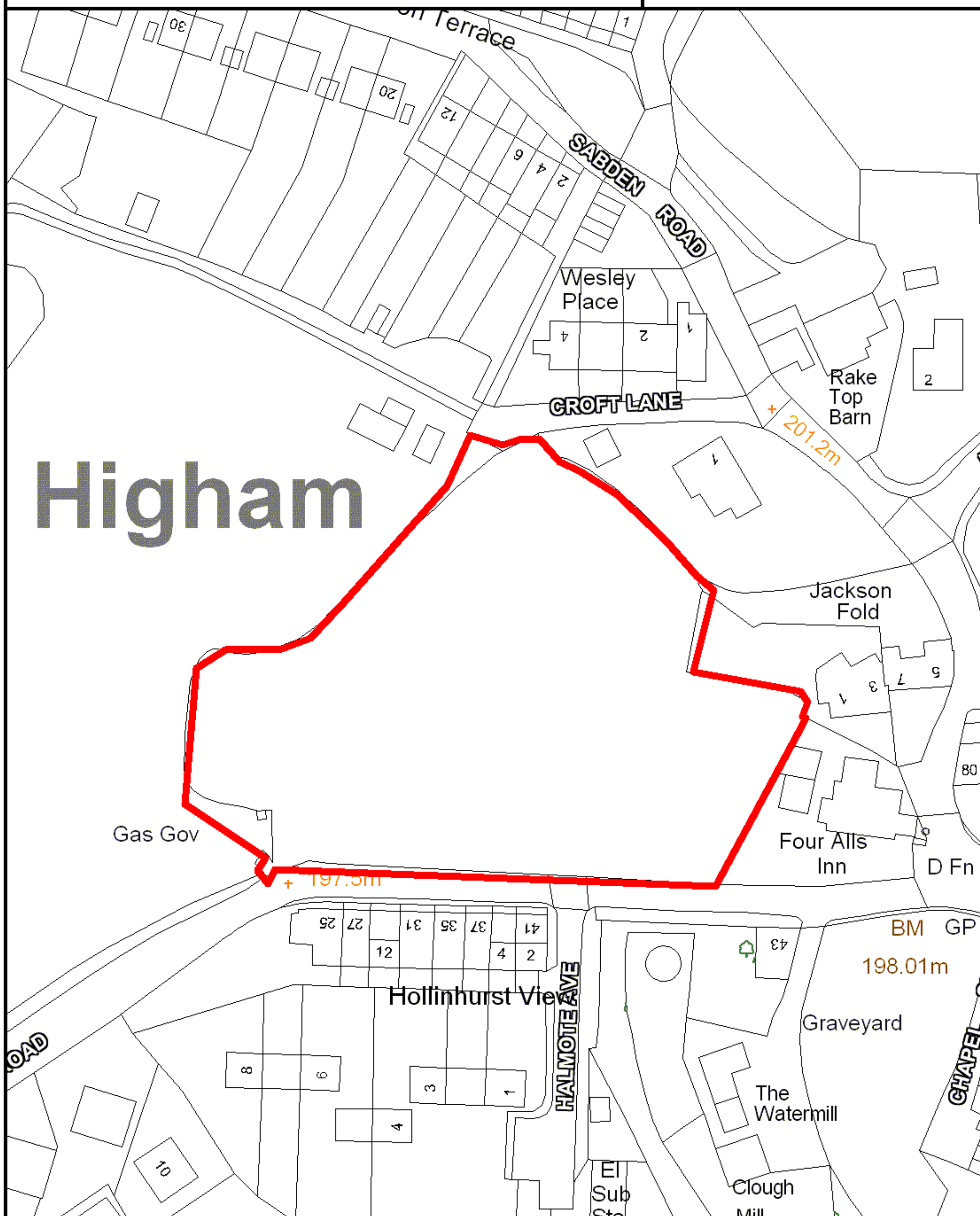


HIGHAM

SITE REF:

HM008

Winchester Furniture, Clover Croft Mill,
Higham Hall Road



SCALE 1:1,000

Crown Copyright
All Rights Reserved
100019669 - 2009



Site boundary of planning permission



KELBROOK

SITE REF:

Dotcliffe Yard, Dotcliffe Road

KK011



SCALE 1:1,000

Crown Copyright
All Rights Reserved
100019669 - 2009



Site boundary of planning permission



KELBROOK

SITE REF:

Rear of 28 Main Street

KK014



SCALE 1:1,000

Crown Copyright
All Rights Reserved
100019669 - 2009



Site boundary of planning permission

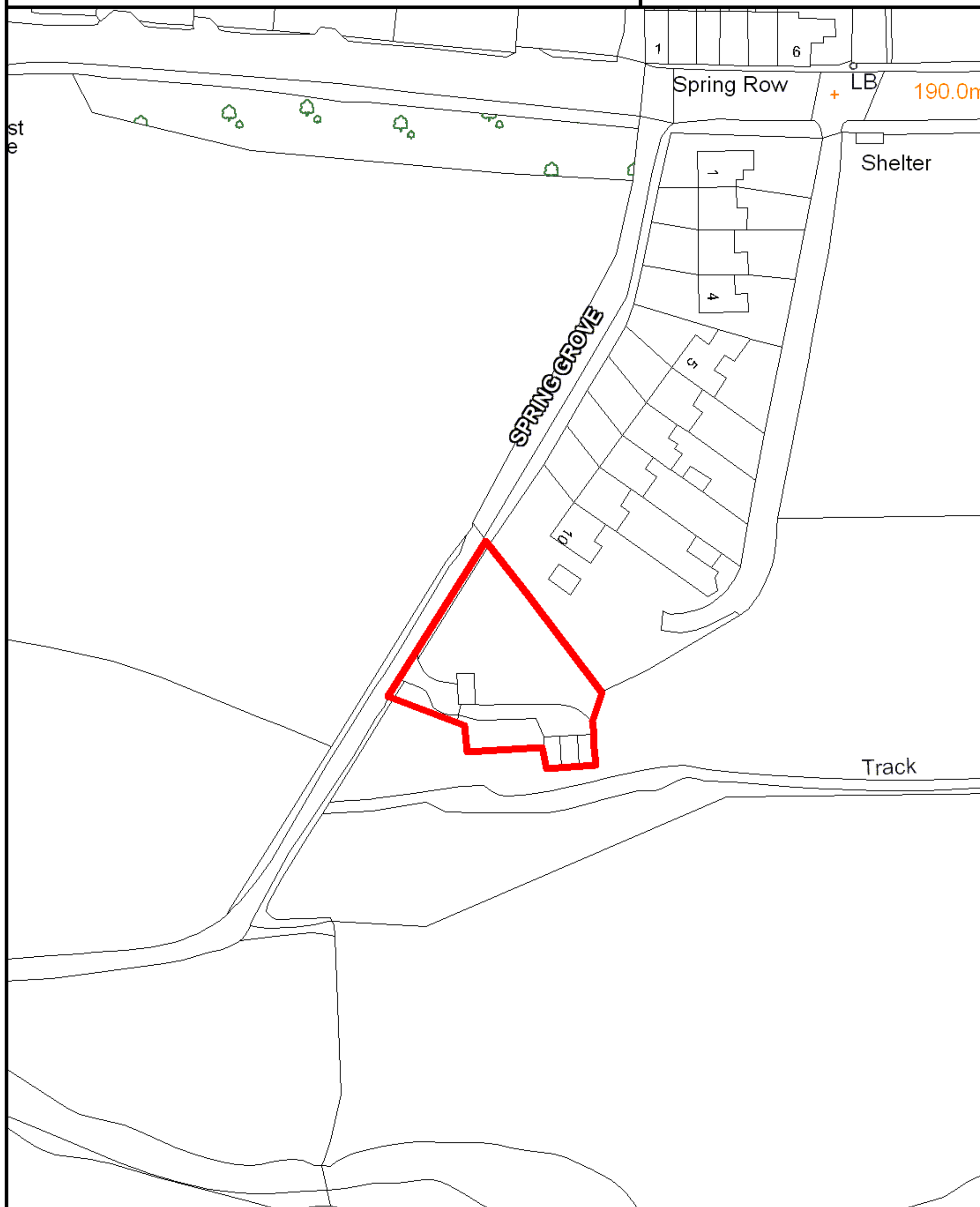


LANESHAWBRIDGE

SITE REF:

Former Stable, Spring Grove

LE008



SCALE 1:1,000

Crown Copyright
All Rights Reserved
100019669 - 2009



Site boundary of planning permission

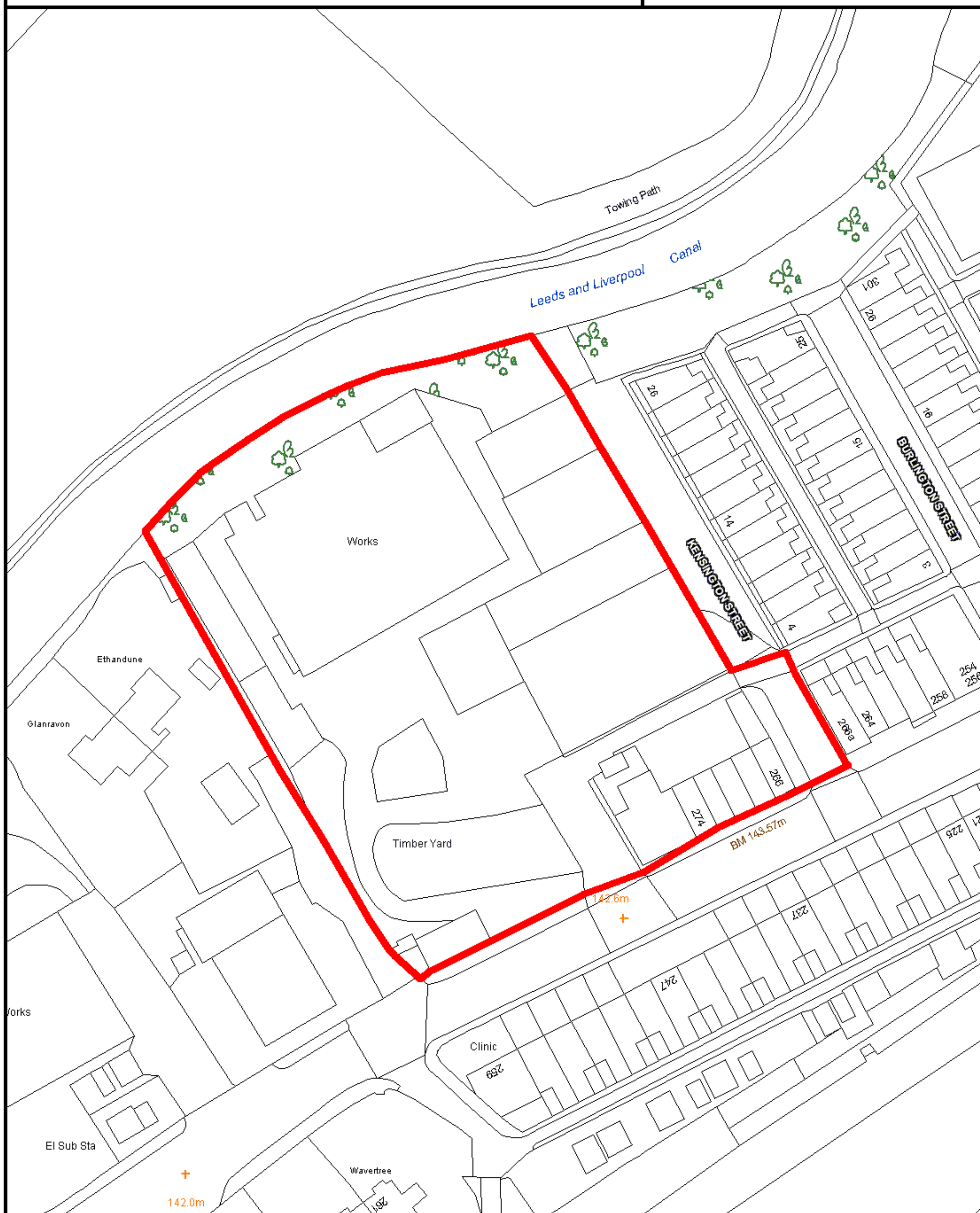


NELSON

SITE REF:

Former Joinery Works, Manchester Road

NN016



SCALE 1:1,000

Crown Copyright
All Rights Reserved
100019669 - 2009



Site boundary of planning permission

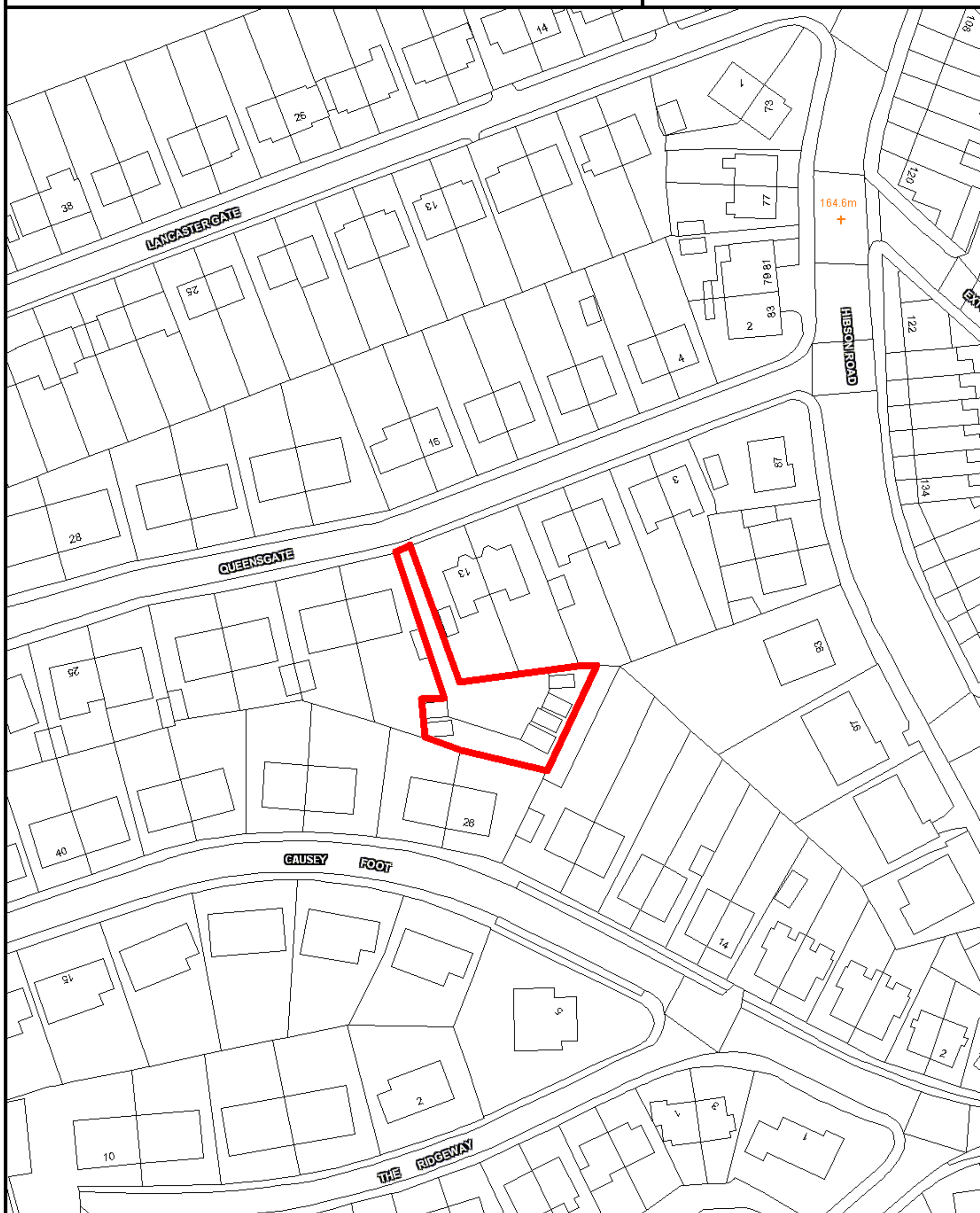


NELSON

SITE REF:

Land to rear of 13 Queensgate

NN018



SCALE 1:1,000

Crown Copyright
All Rights Reserved
100019669 - 2009



Site boundary of planning permission

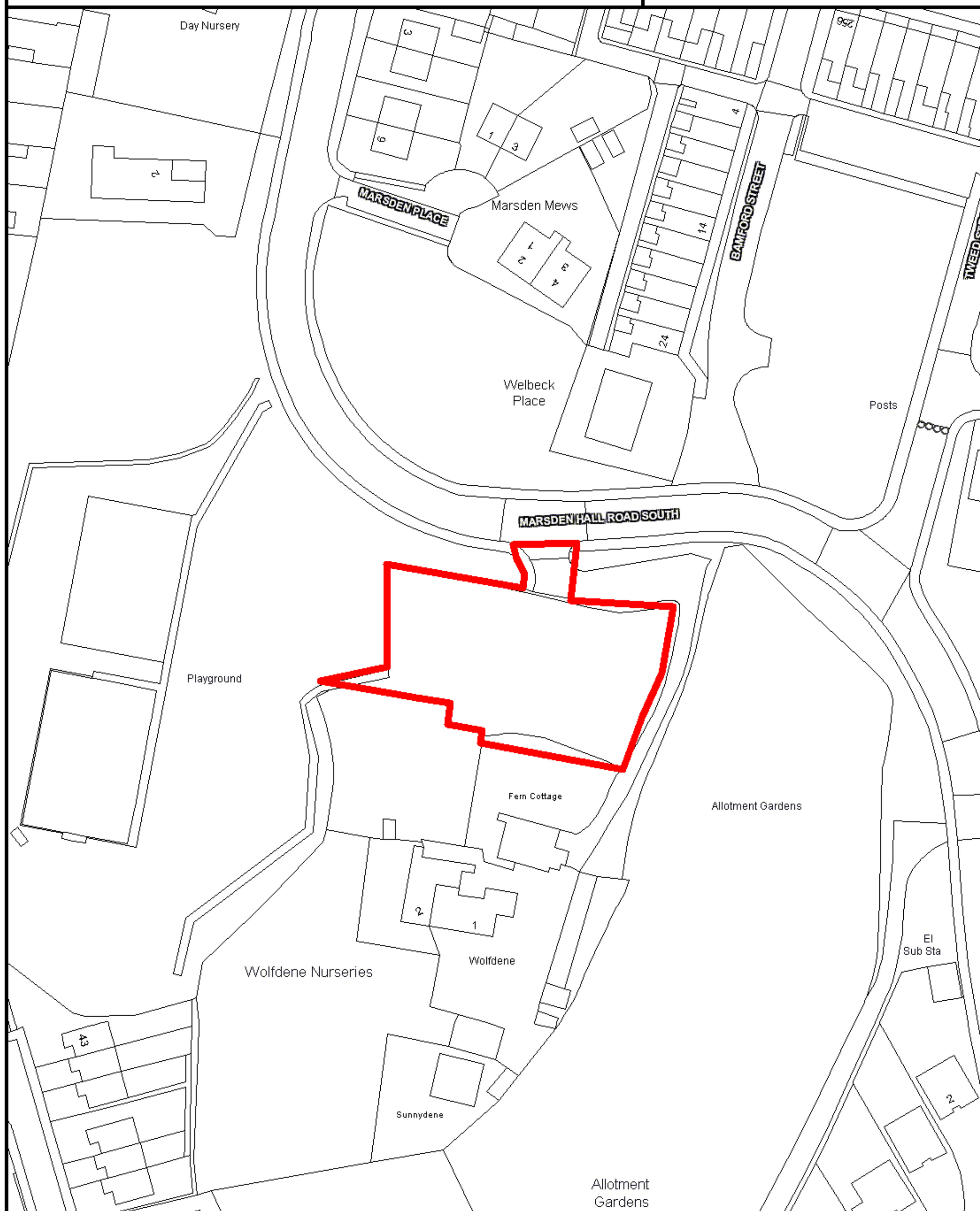


NELSON

SITE REF:

NN022

Land adjacent Fern Cottage,
off Marsden Hall Road South



SCALE 1:1,000

Crown Copyright
All Rights Reserved
100019669 - 2009



Site boundary of planning permission



NELSON

SITE REF:

Russell Bros Ltd, Waidshouse Road

NN025



SCALE 1:1,000

Crown Copyright
All Rights Reserved
100019669 - 2009



Site boundary of planning permission

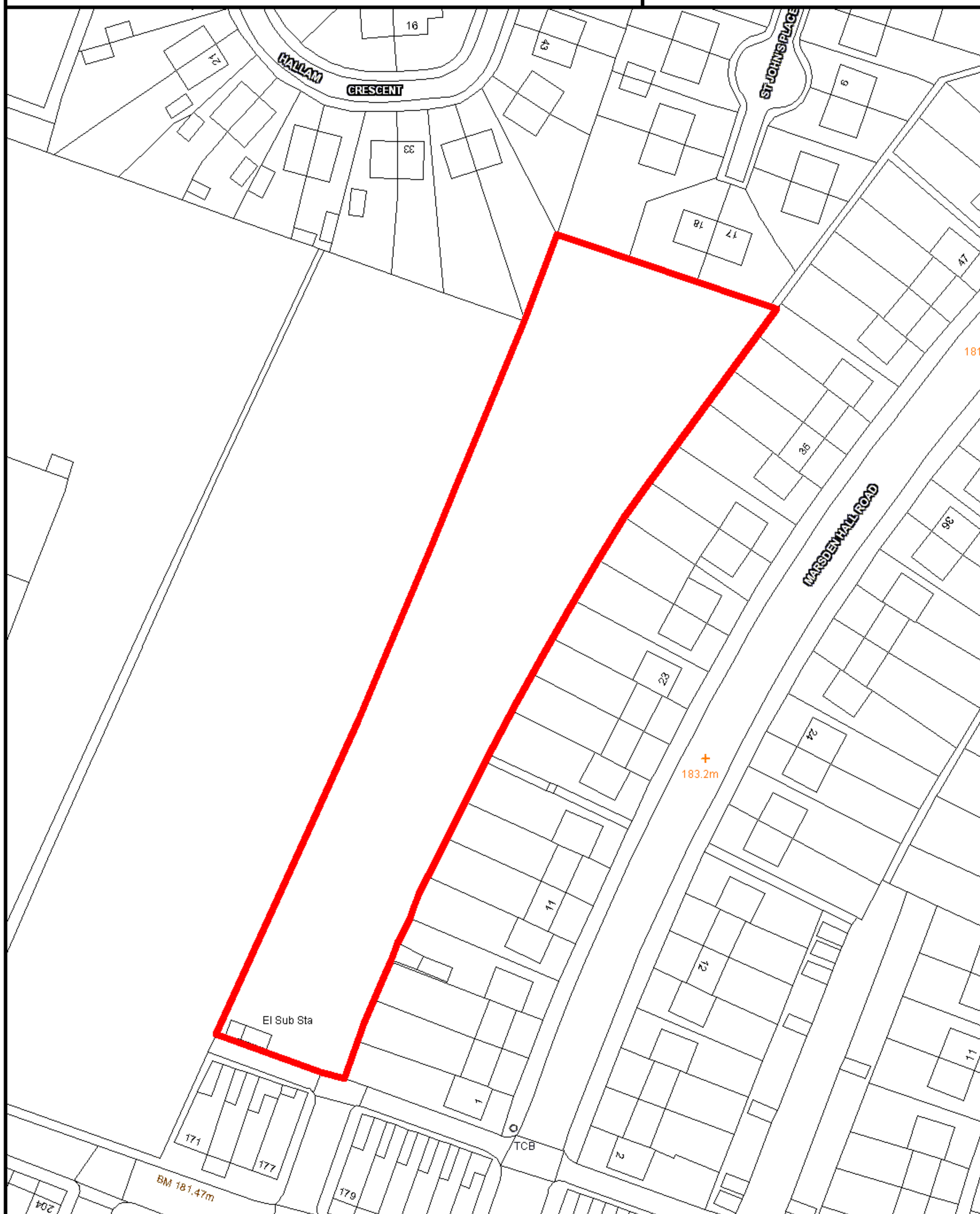


NELSON

SITE REF:

Land at Former Garage Site, Marsden Hall Road

NN033



SCALE 1:1,000

Crown Copyright
All Rights Reserved
100019669 - 2009



Site boundary of planning permission

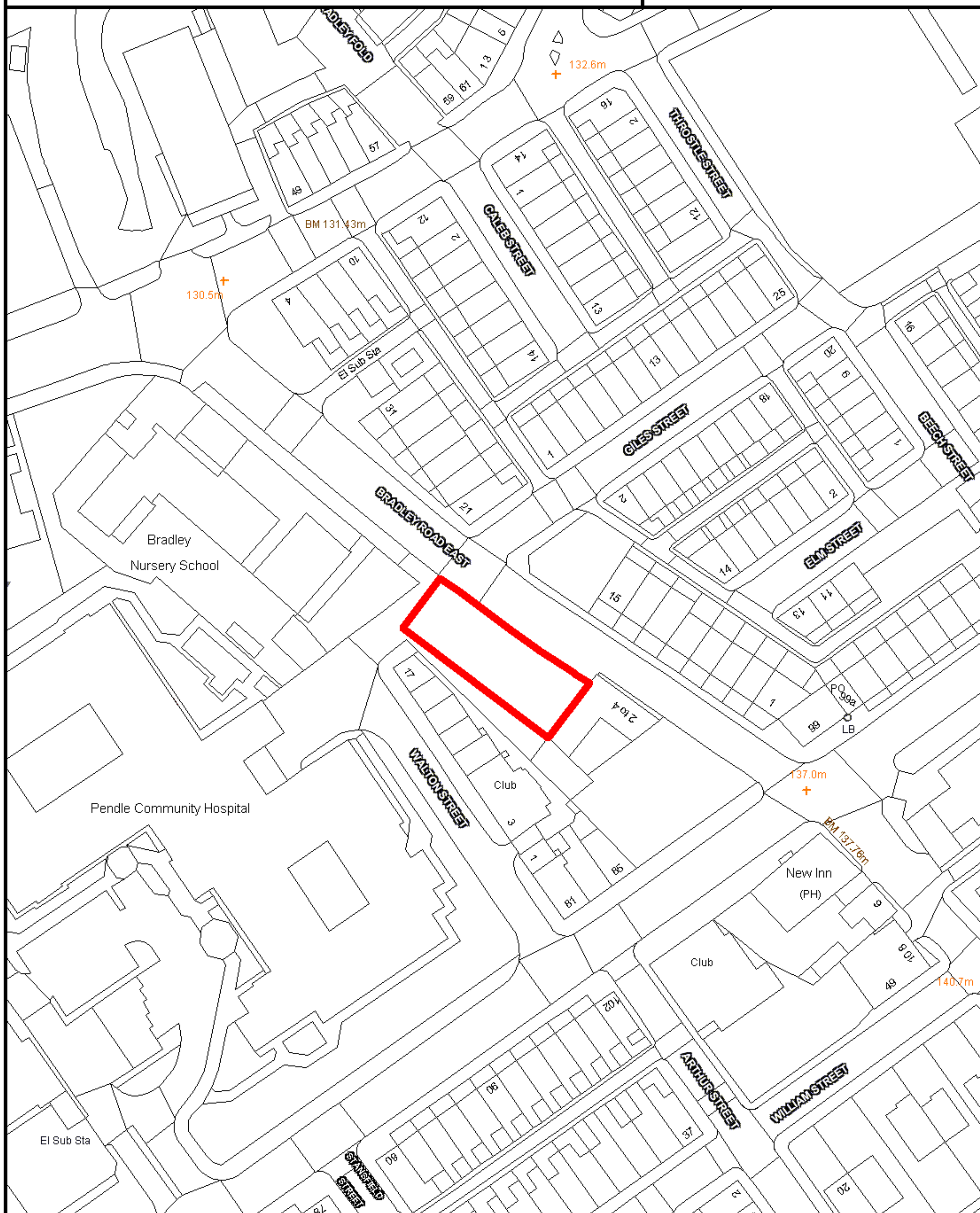


NELSON

SITE REF:

Former Garage Site, Bradley Road East

NN046



SCALE 1:1,000

Crown Copyright
All Rights Reserved
100019669 - 2009



Site boundary of planning permission

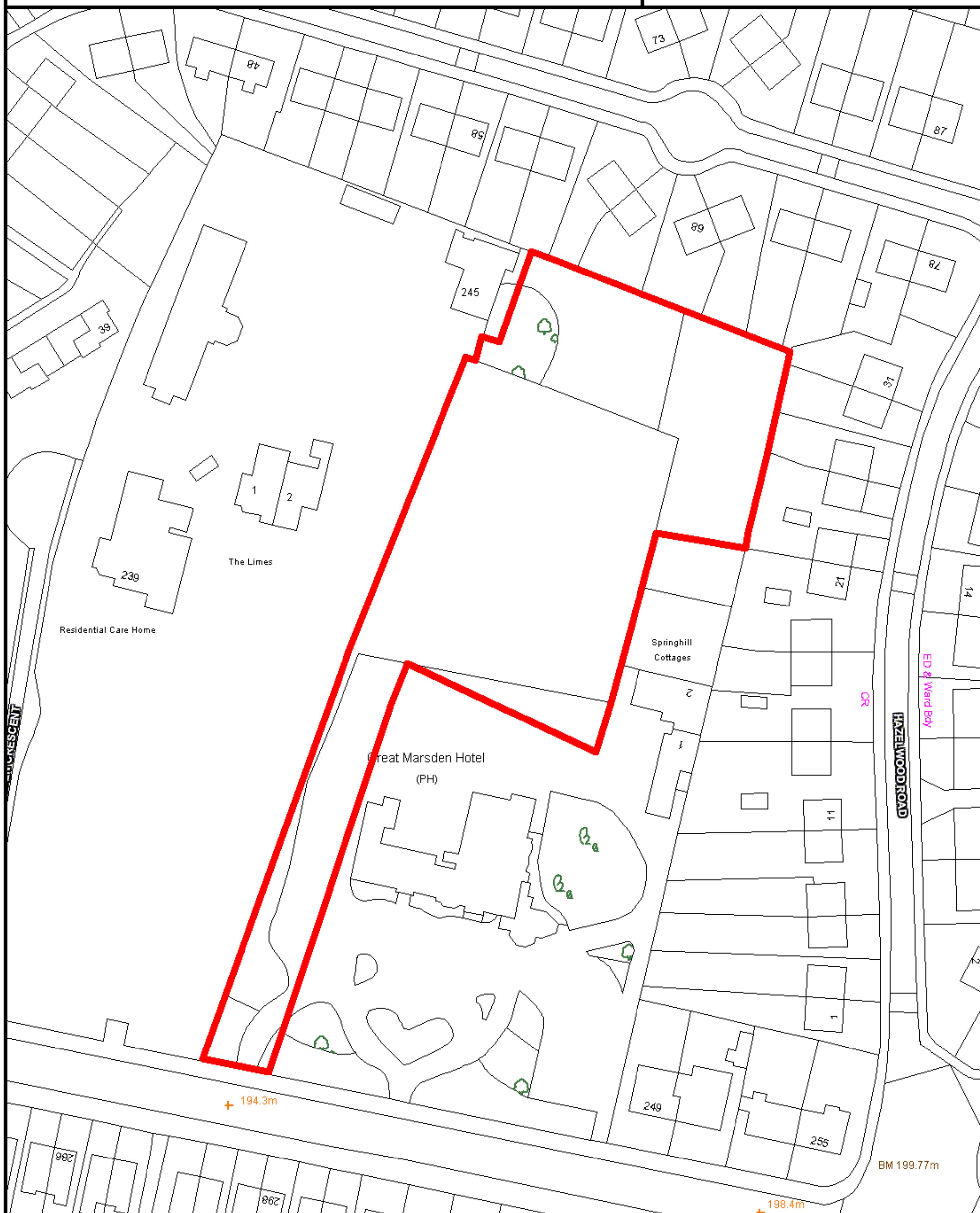


NELSON

SITE REF:

Land to rear of Great Marsden Hotel,
Barkerhouse Road

NN048



SCALE 1:1,000

Crown Copyright
All Rights Reserved
100019669 - 2009



Site boundary of planning permission

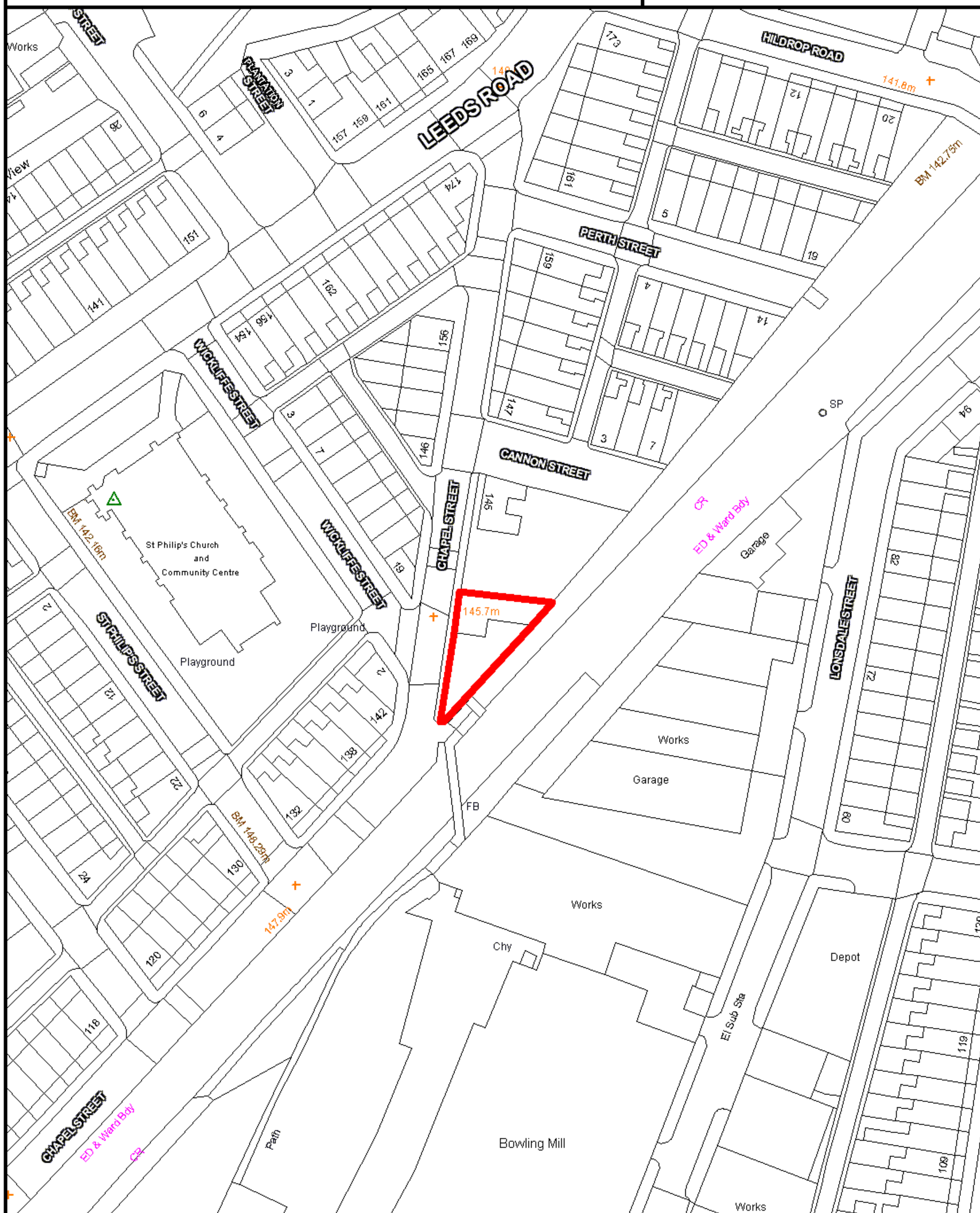


NELSON

SITE REF:

Land adjacent to 145 Chapel Street

NN054



SCALE 1:1,000

Crown Copyright
All Rights Reserved
100019669 - 2009



Site boundary of planning permission

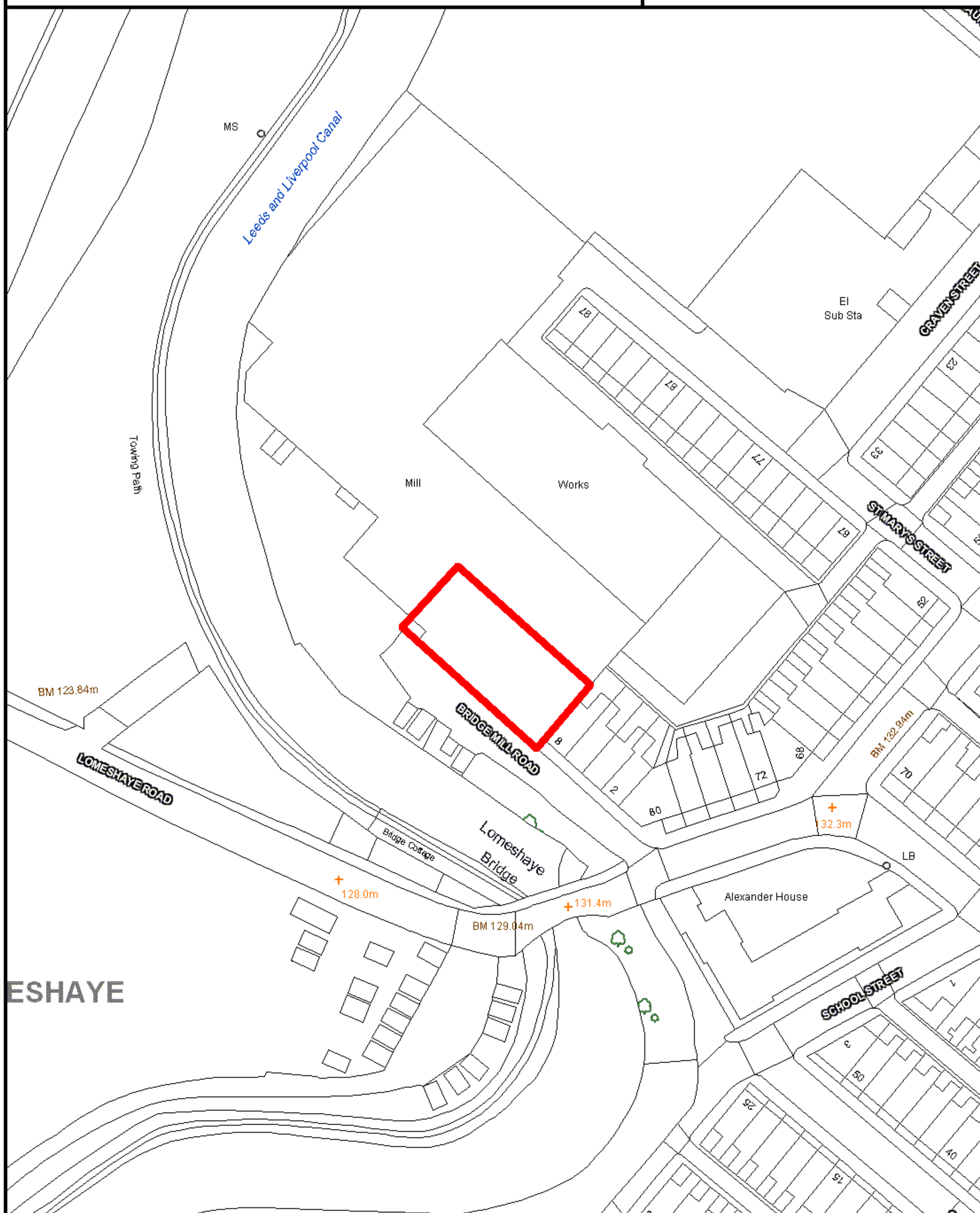


NELSON

SITE REF:

Lomeshaye Bridge Mill, Bridge Mill Road

NN058



SCALE 1:1,000

Crown Copyright
All Rights Reserved
100019669 - 2009



Site boundary of planning permission

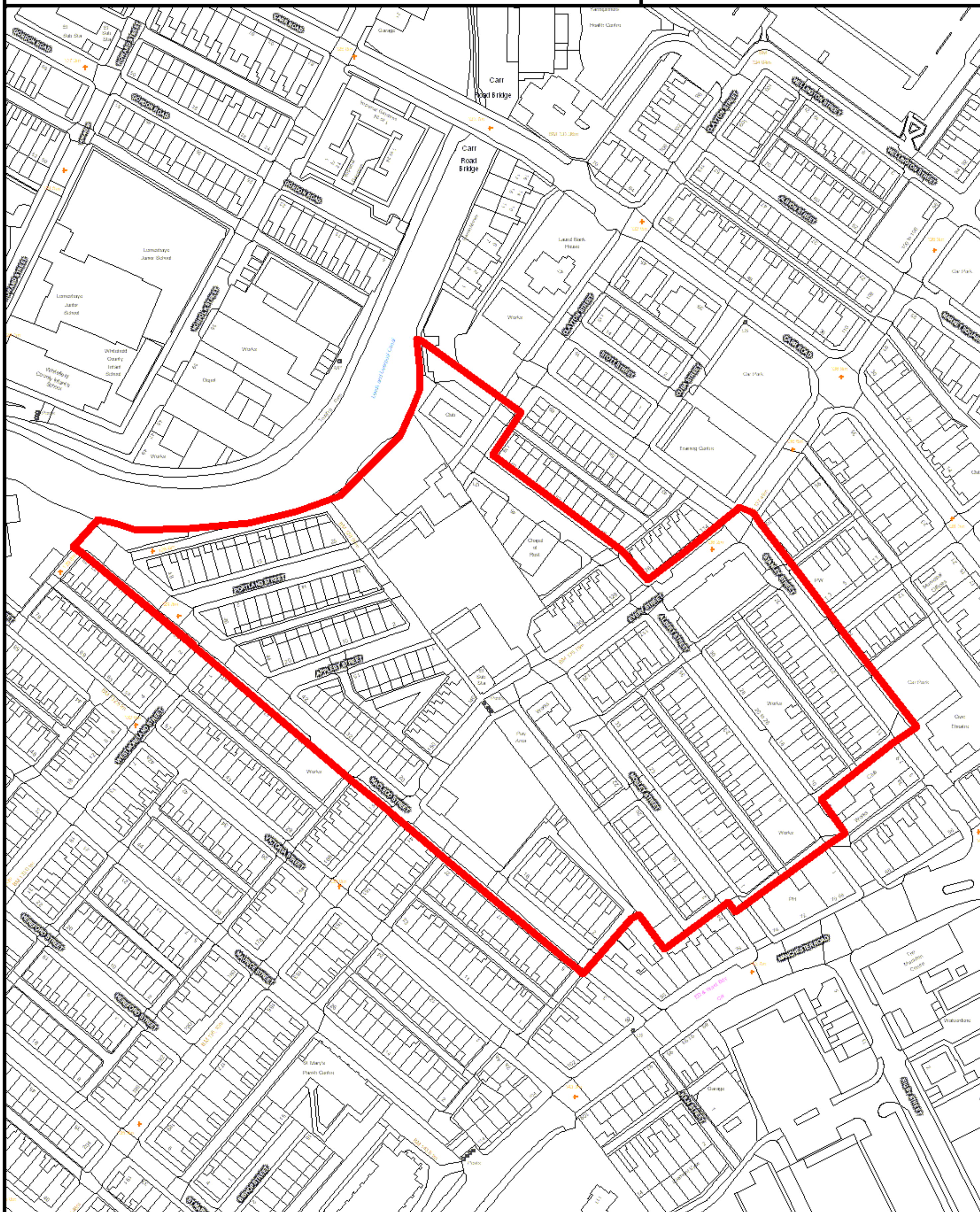


NELSON

SITE REF:

NN061

Land bounded by Canal Bank, Macleod Street,
Manchester Road and Stanley Street



SCALE 1:2,000

Crown Copyright
All Rights Reserved
100019669 - 2009



Site boundary of planning permission

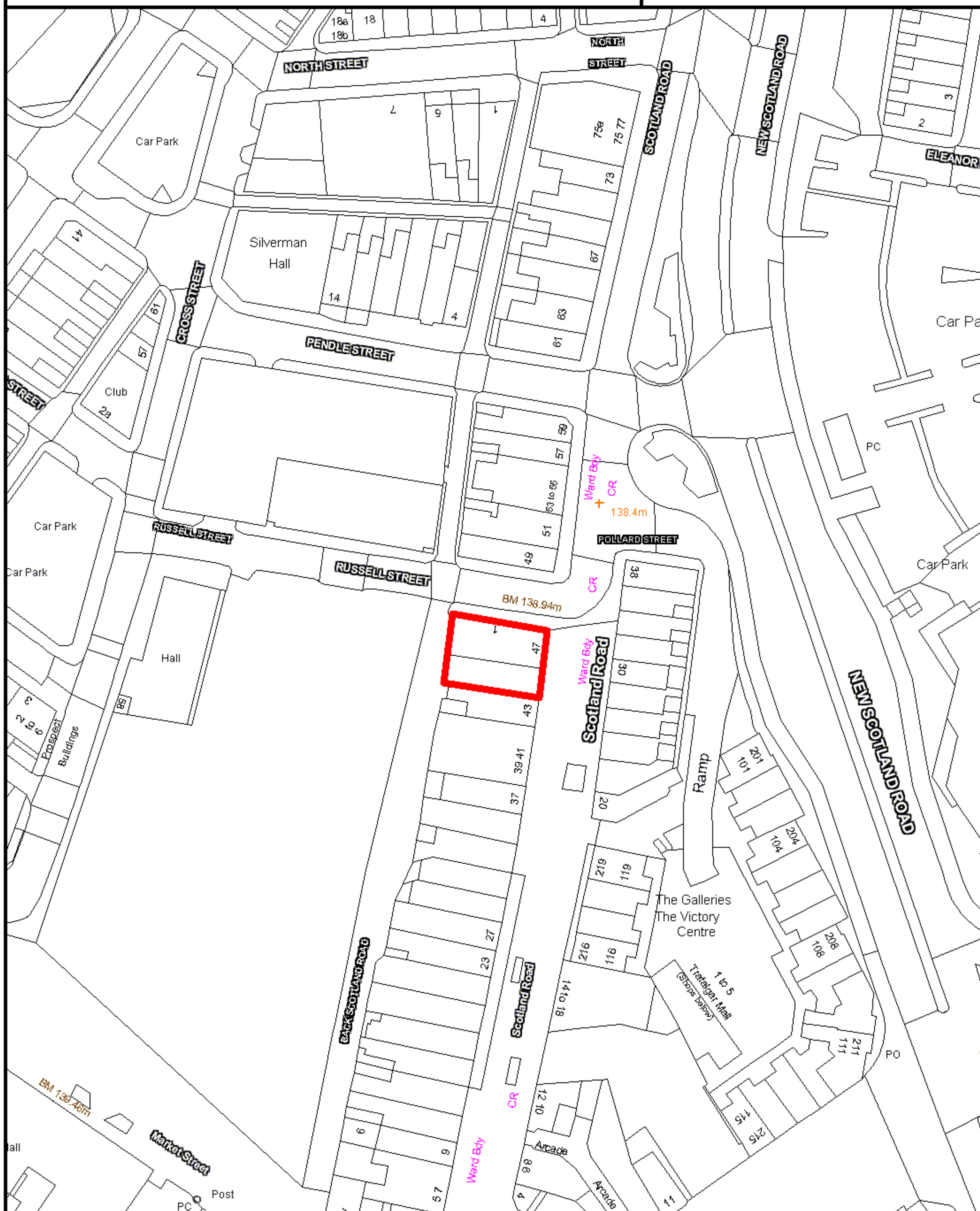


NELSON

SITE REF:

45-47 Scotland Road

NN062



SCALE 1:1,000

Crown Copyright
All Rights Reserved
100019669 - 2009



Site boundary of planning permission

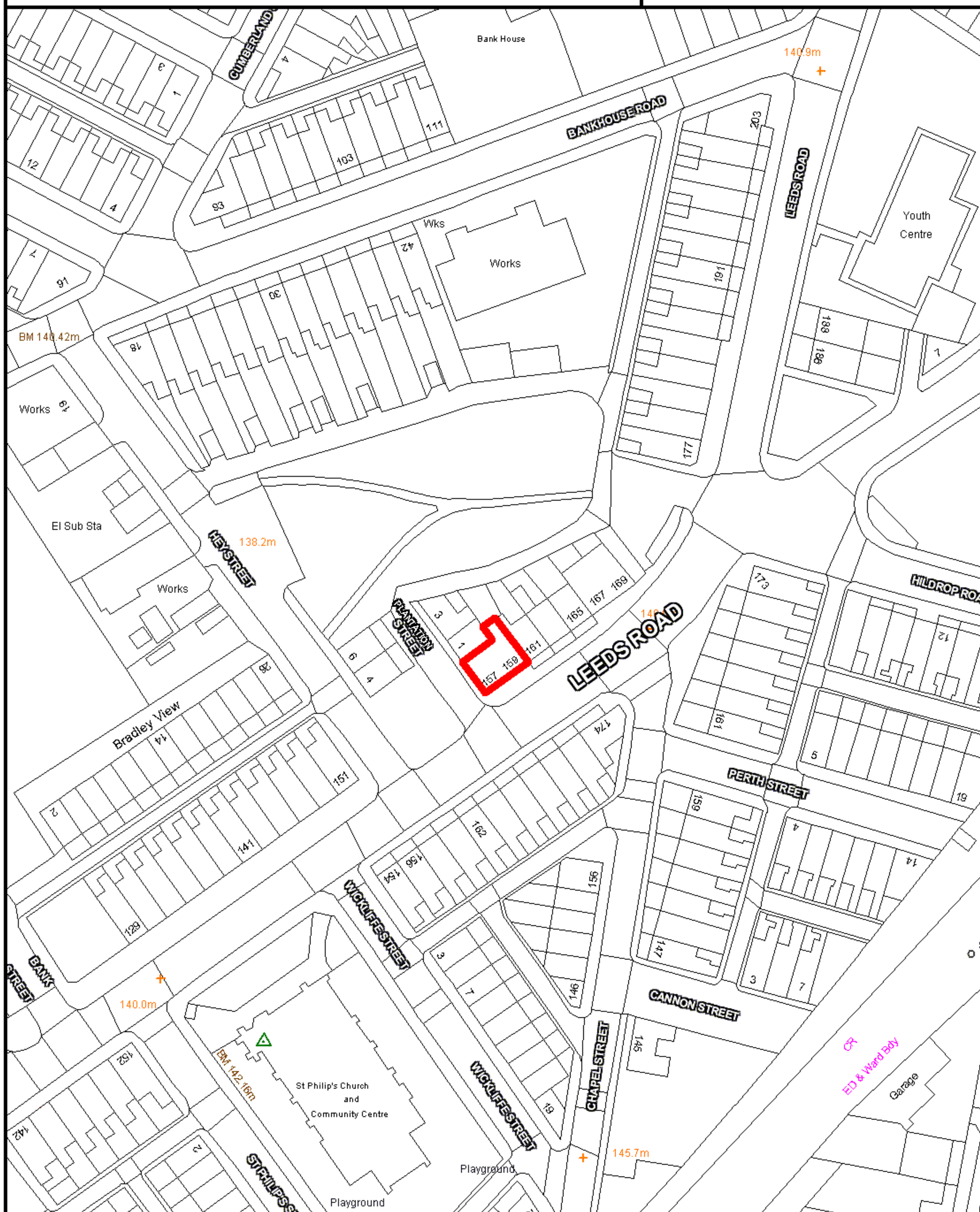


NELSON

SITE REF:

157-159 Leeds Road

NN063



SCALE 1:1,000

Crown Copyright
All Rights Reserved
100019669 - 2009



Site boundary of planning permission



NELSON

SITE REF:

20-26 Albert Street

NN064



SCALE 1:1,000

Crown Copyright
All Rights Reserved
100019669 - 2009



Site boundary of planning permission

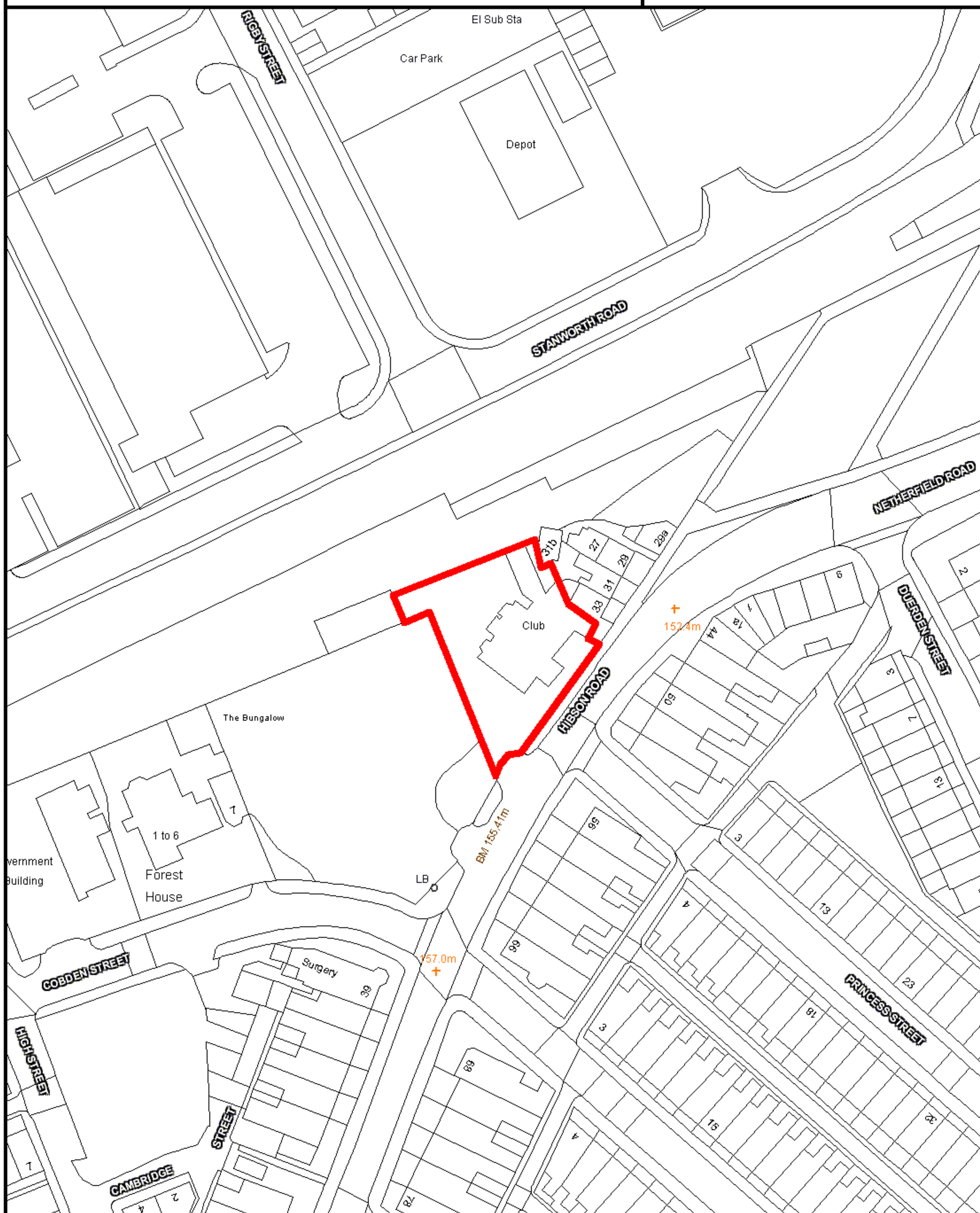


NELSON

SITE REF:

El Tropicano Club, Hibson Road

NN065



SCALE 1:1,000

Crown Copyright
All Rights Reserved
100019669 - 2009



Site boundary of planning permission

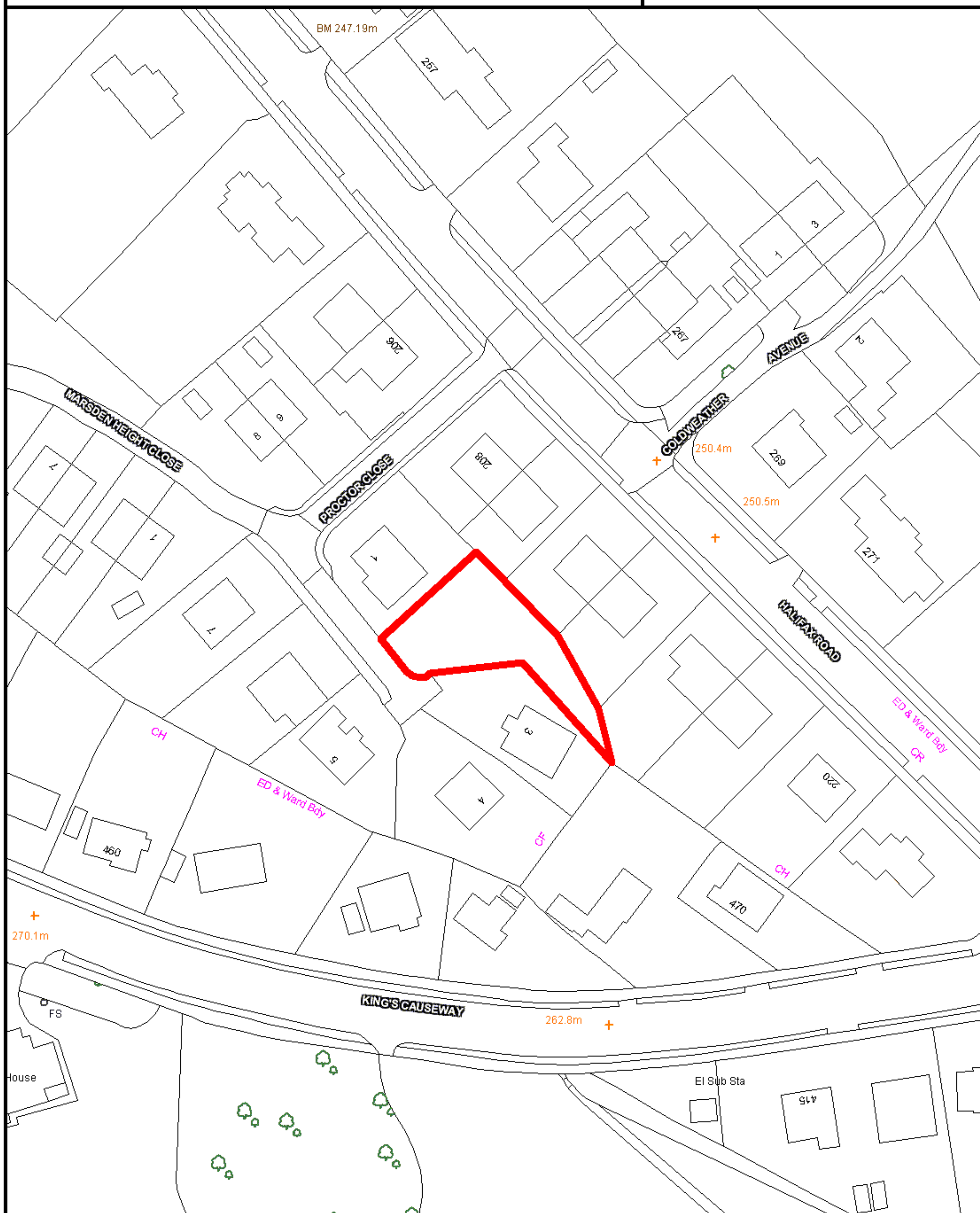


NELSON

SITE REF:

Land adjacent 3 Proctor Close

NN069



SCALE 1:1,000

Crown Copyright
All Rights Reserved
100019669 - 2009



Site boundary of planning permission

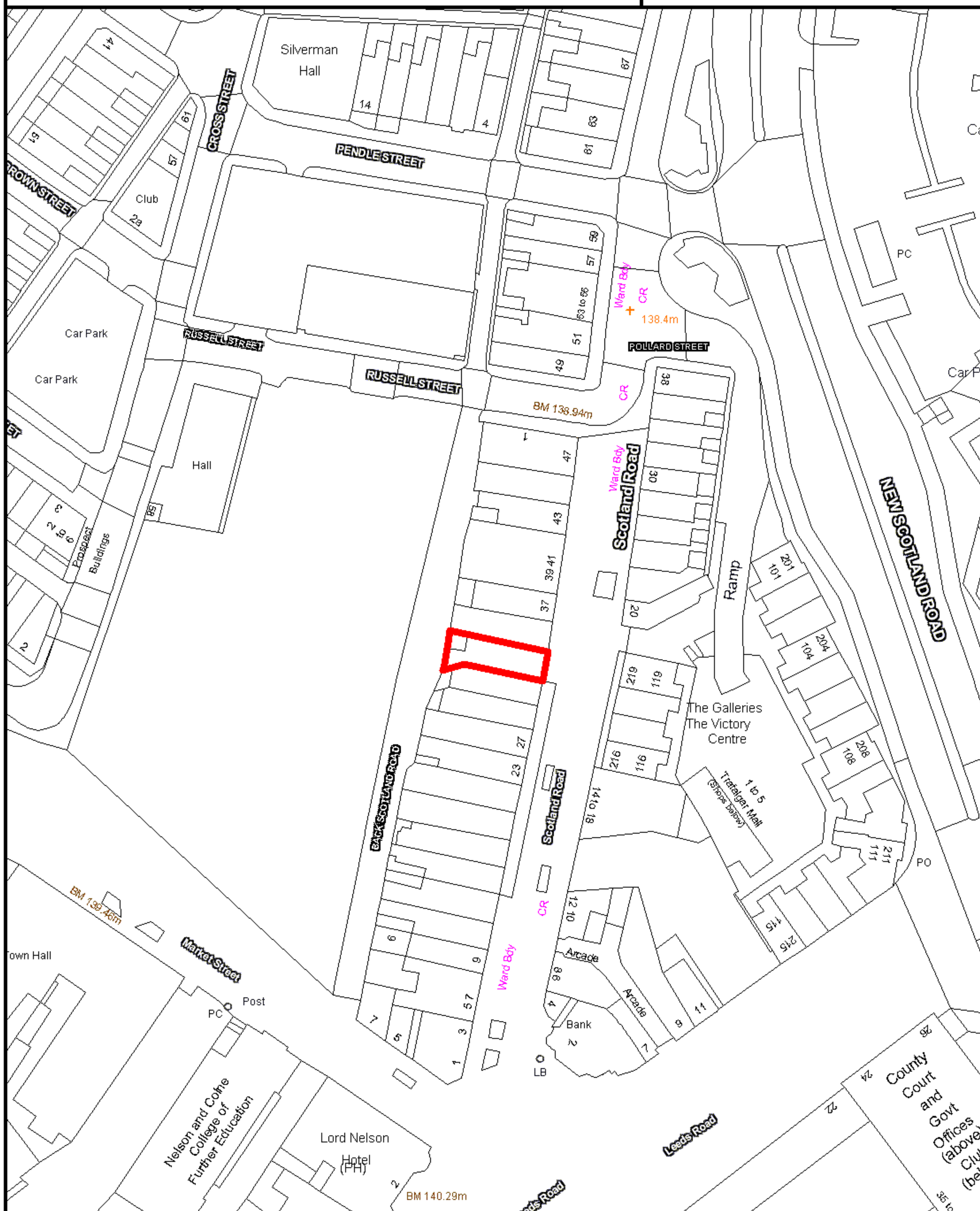


NELSON

SITE REF:

33 Scotland Road

NN070



SCALE 1:1,000

Crown Copyright
All Rights Reserved
100019669 - 2009



Site boundary of planning permission

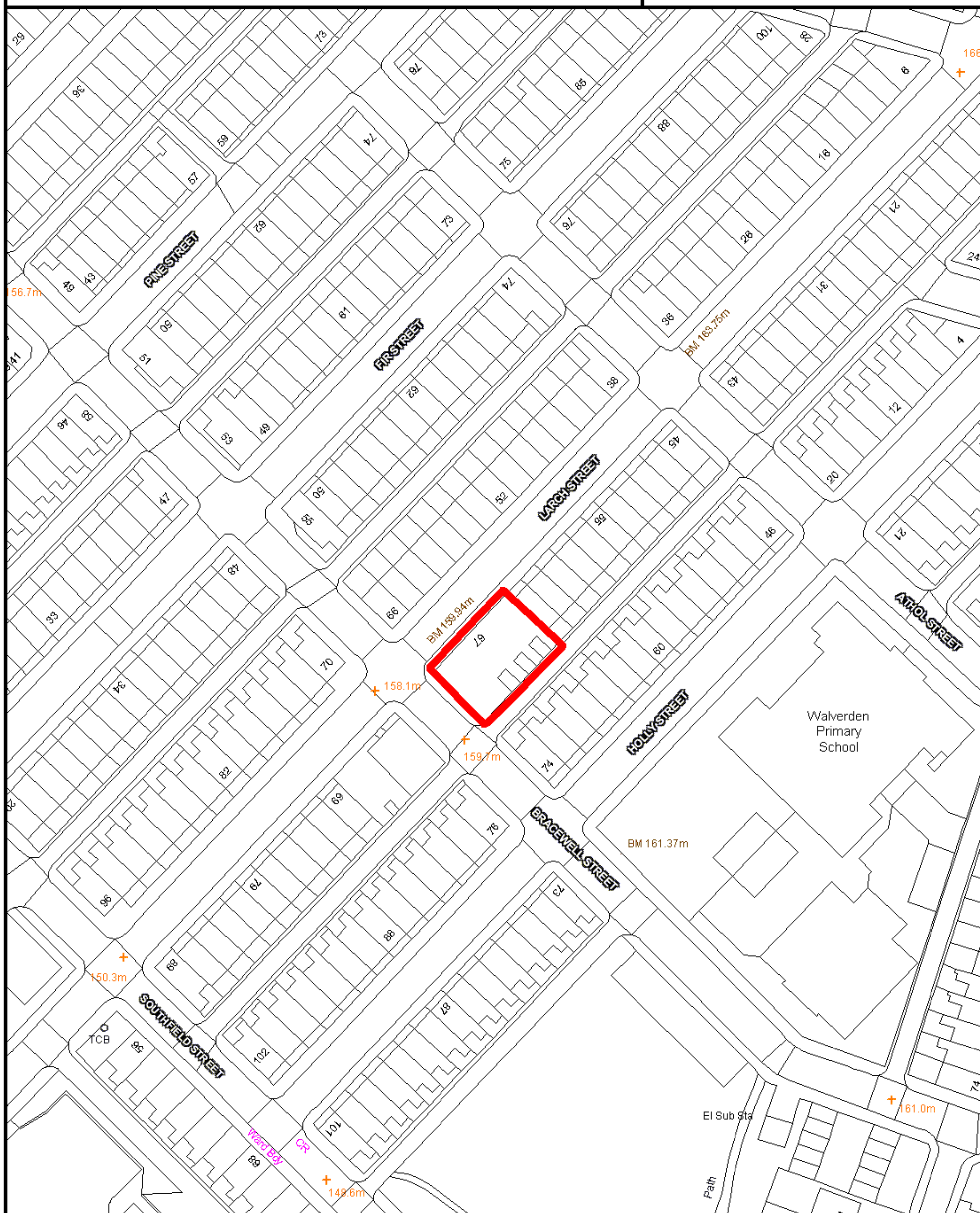


NELSON

SITE REF:

67 Larch Street

NN071



SCALE 1:1,000

Crown Copyright
All Rights Reserved
100019669 - 2009



Site boundary of planning permission

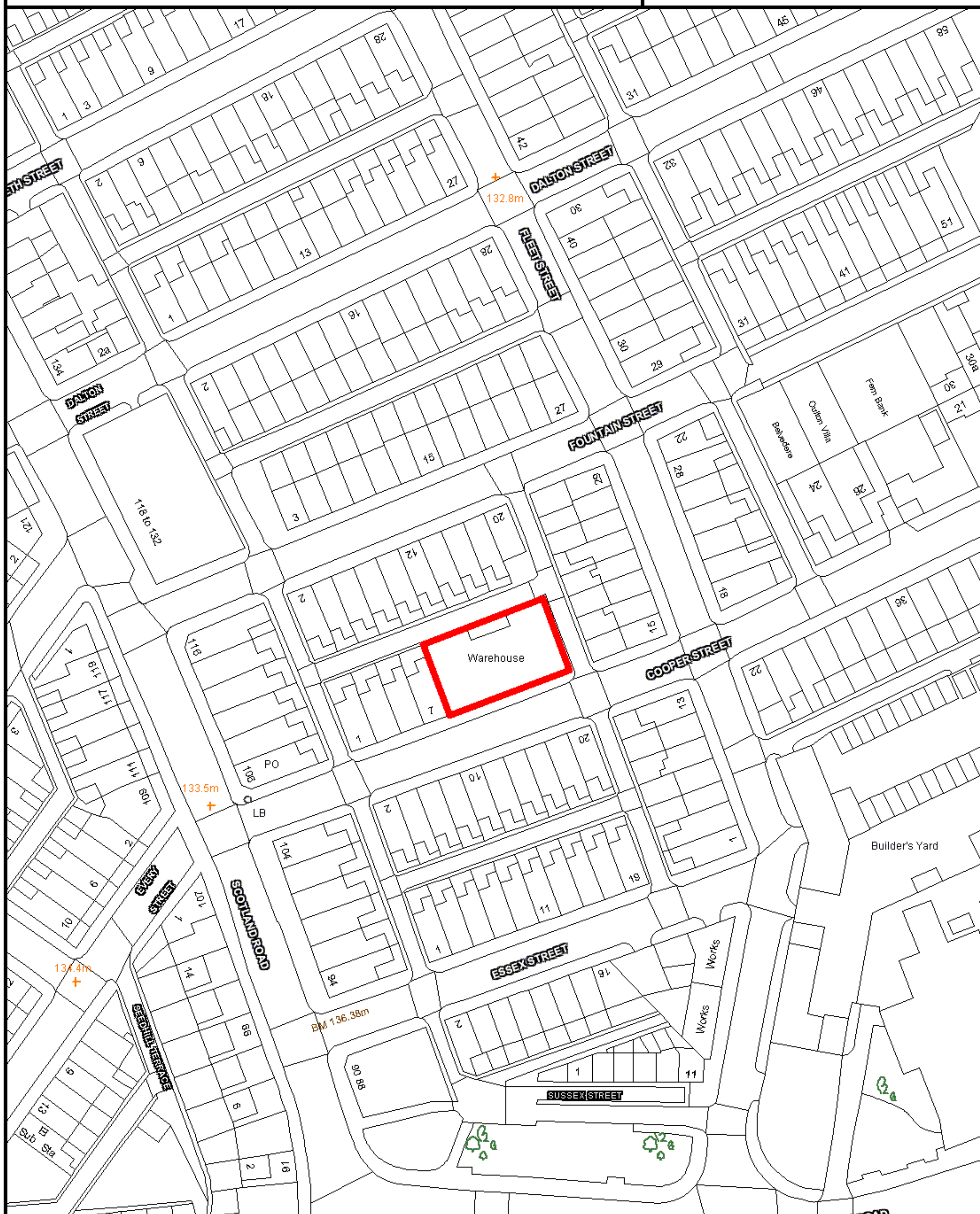


NELSON

SITE REF:

Nelson Discount Furniture, Cooper Street

NN072



SCALE 1:1,000

Crown Copyright
All Rights Reserved
100019669 - 2009



Site boundary of planning permission



15 Stott Street

NN073




Crown Copyright
All Rights Reserved
100019669 - 2009



Site boundary of planning permission

Borough of
Pendle

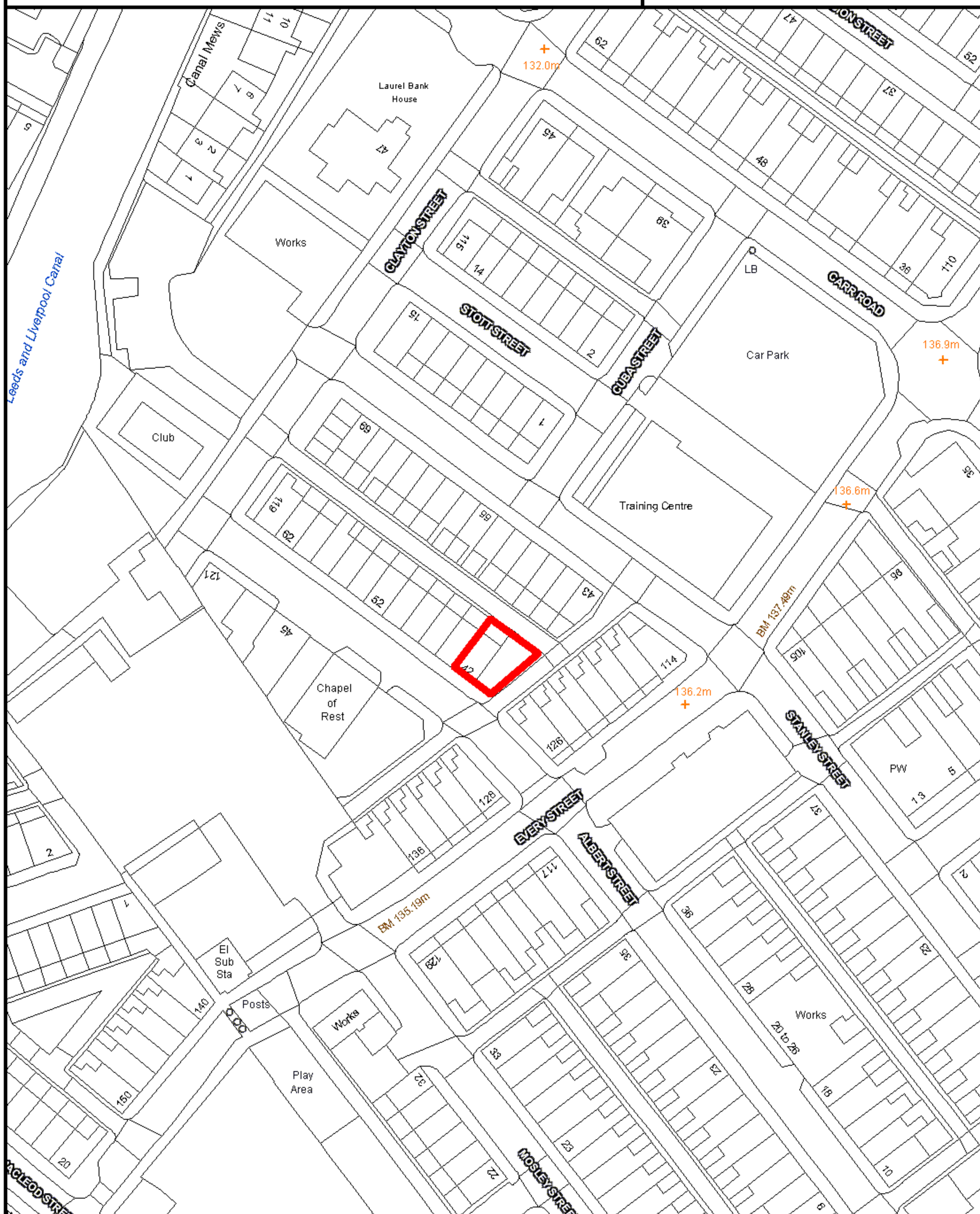


NELSON

SITE REF:

42 Albert Road

NN074



SCALE 1:1,000

Crown Copyright
All Rights Reserved
100019669 - 2009



Site boundary of planning permission

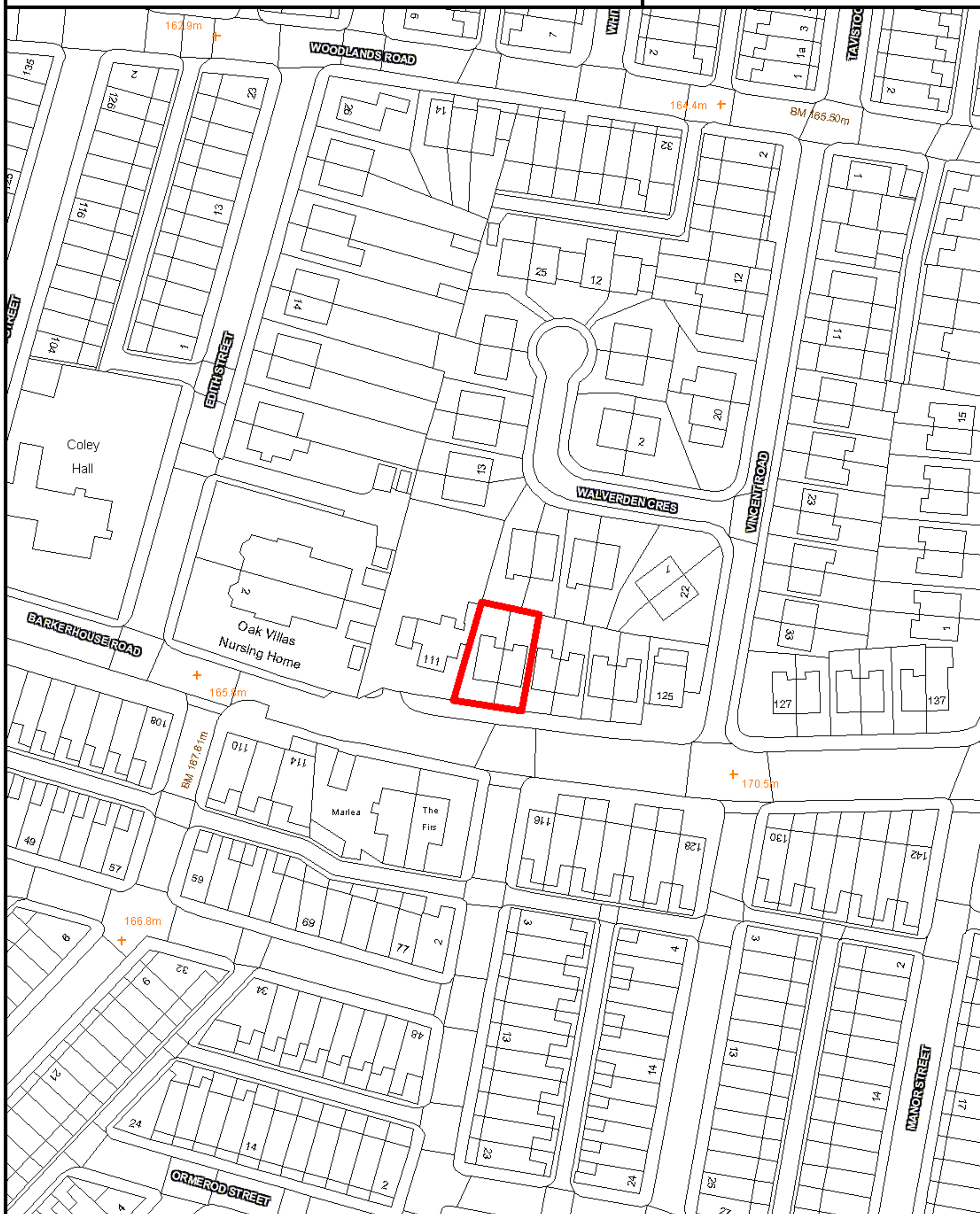


NELSON

SITE REF:

113-115 Barkerhouse Road

NN076



SCALE 1:1,000

Crown Copyright
All Rights Reserved
100019669 - 2009



Site boundary of planning permission



NELSON

SITE REF:

113 Manchester Road

NN077



SCALE 1:1,000

Crown Copyright
All Rights Reserved
100019669 - 2009



Site boundary of planning permission

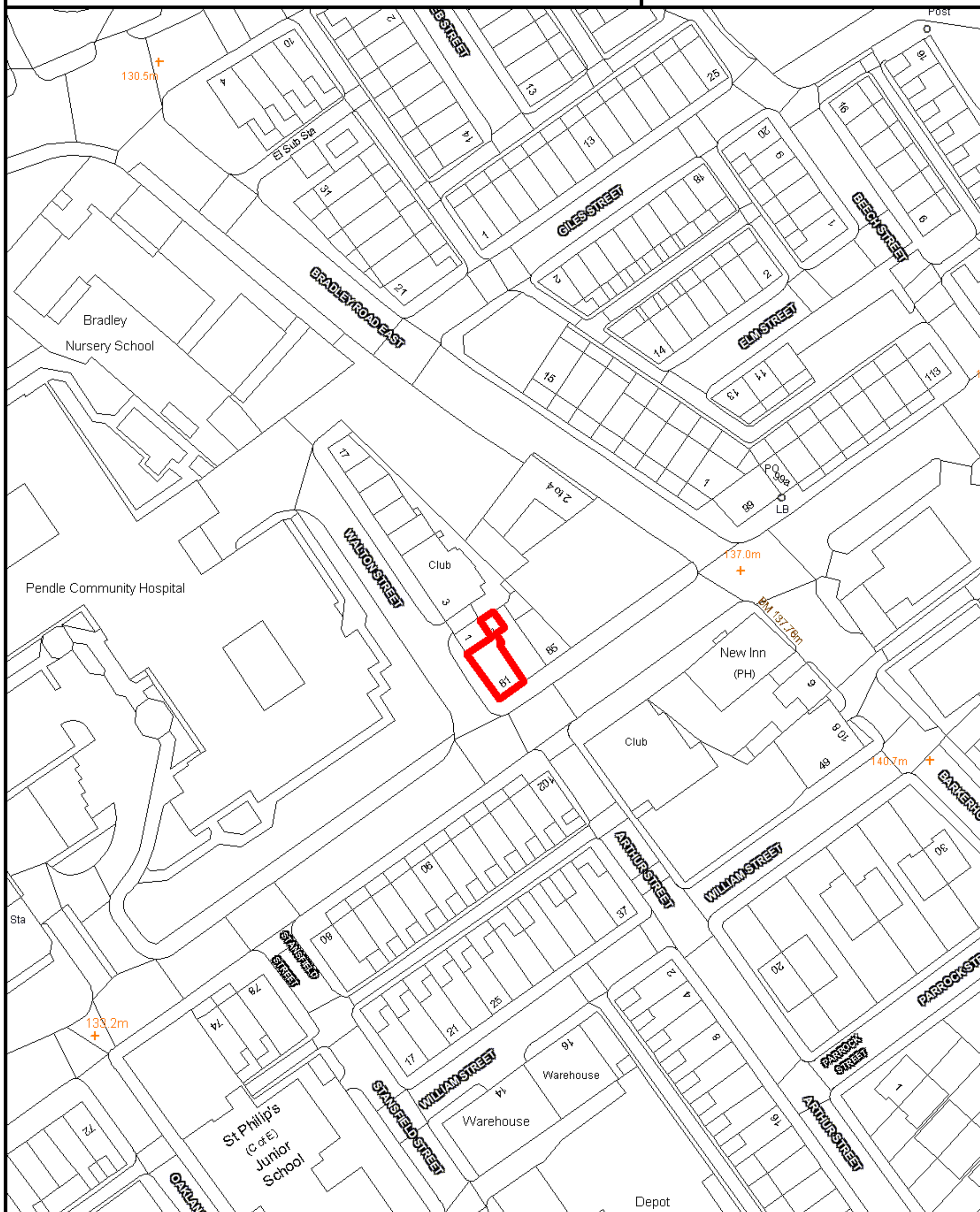


NELSON

SITE REF:

81 Leeds Road

NN078



SCALE 1:1,000

Crown Copyright
All Rights Reserved
100019669 - 2009



Site boundary of planning permission



NEWCHURCH-IN-PENDLE

SITE REF:

Lower Houses Farm, Haddings Lane

NH007



SCALE 1:1,000

Crown Copyright
All Rights Reserved
100019669 - 2009



Site boundary of planning permission

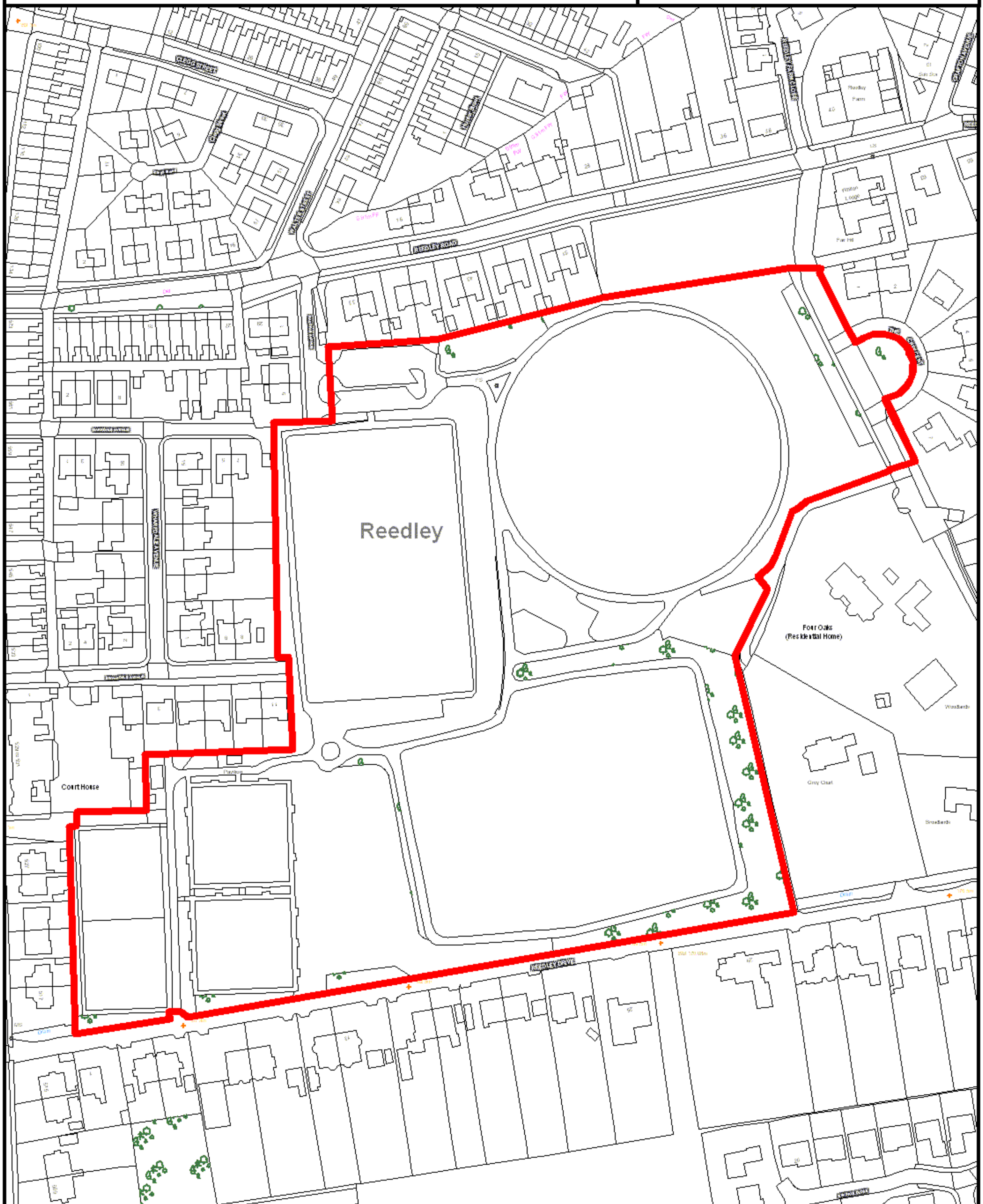


REEDLEY

SITE REF:

Lucas Sports Ground, Colne Road

RY012



SCALE 1:2,000

Crown Copyright
All Rights Reserved
100019669 - 2009



Site boundary of planning permission

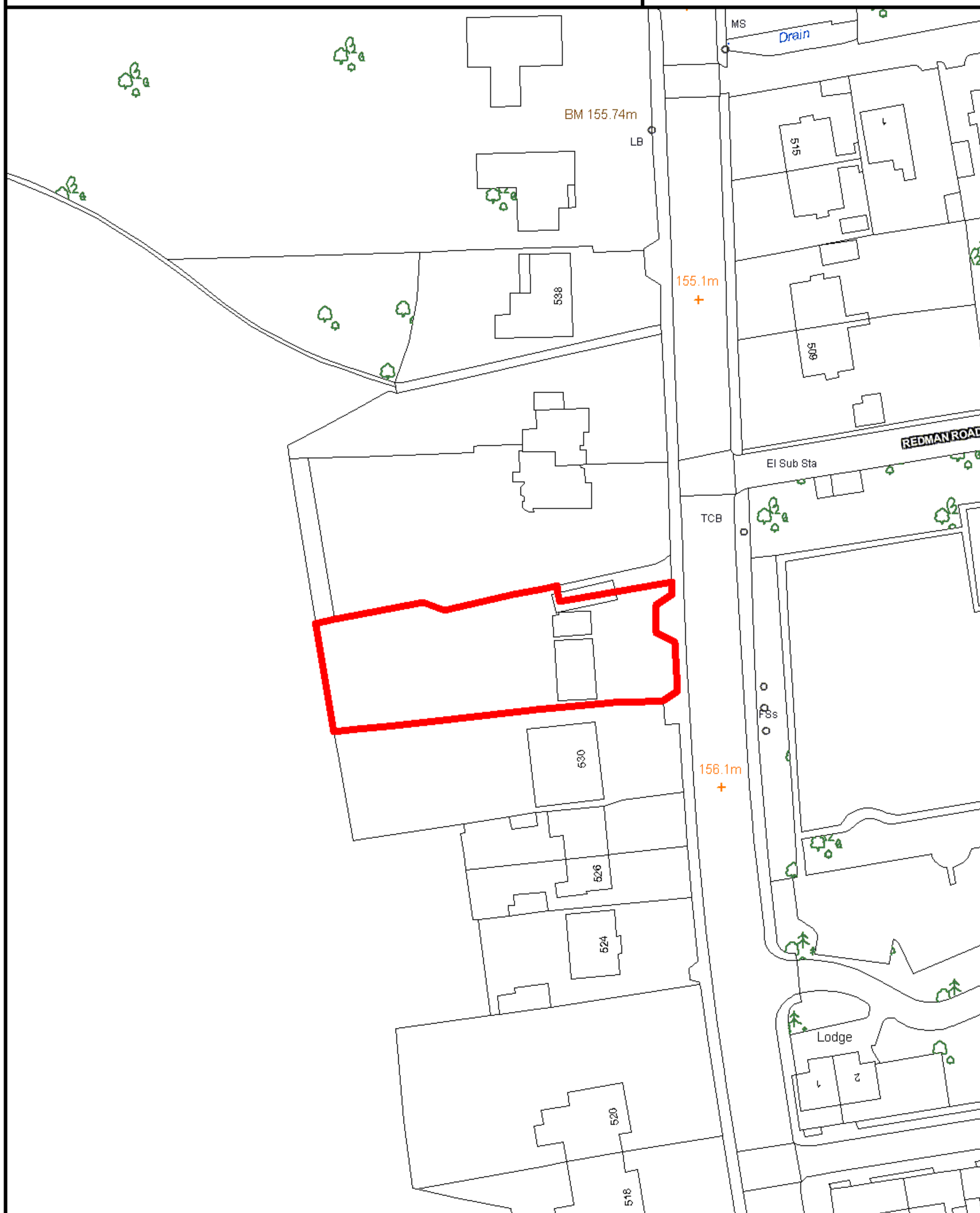


REEDLEY

SITE REF:

532 Colne Road

RY013



SCALE 1:1,000

Crown Copyright
All Rights Reserved
100019669 - 2009



Site boundary of planning permission

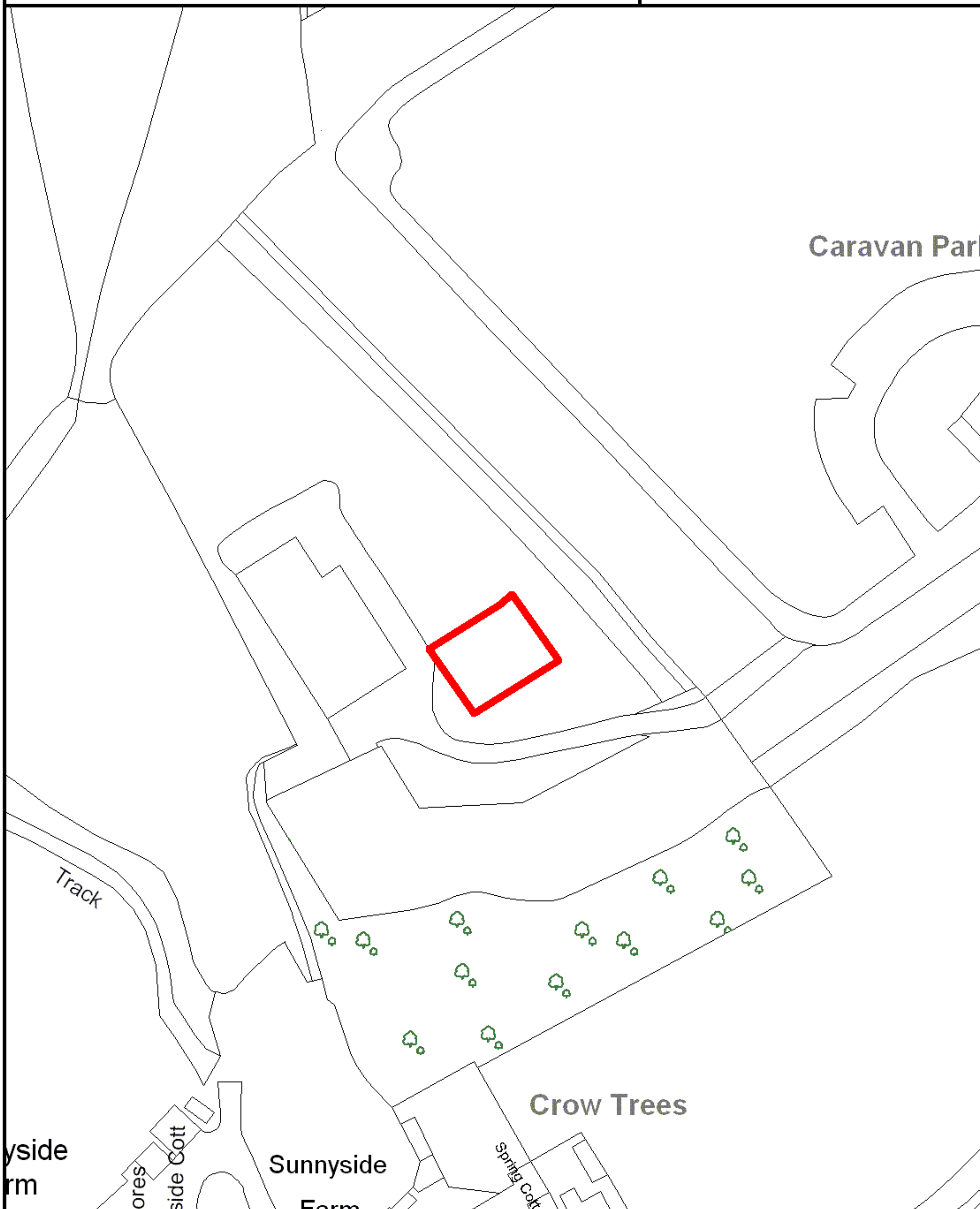


ROUGHLEE

SITE REF:

Pendle Valley Farm

RE005



SCALE 1:1,000

Crown Copyright
All Rights Reserved
100019669 - 2009



Site boundary of planning permission

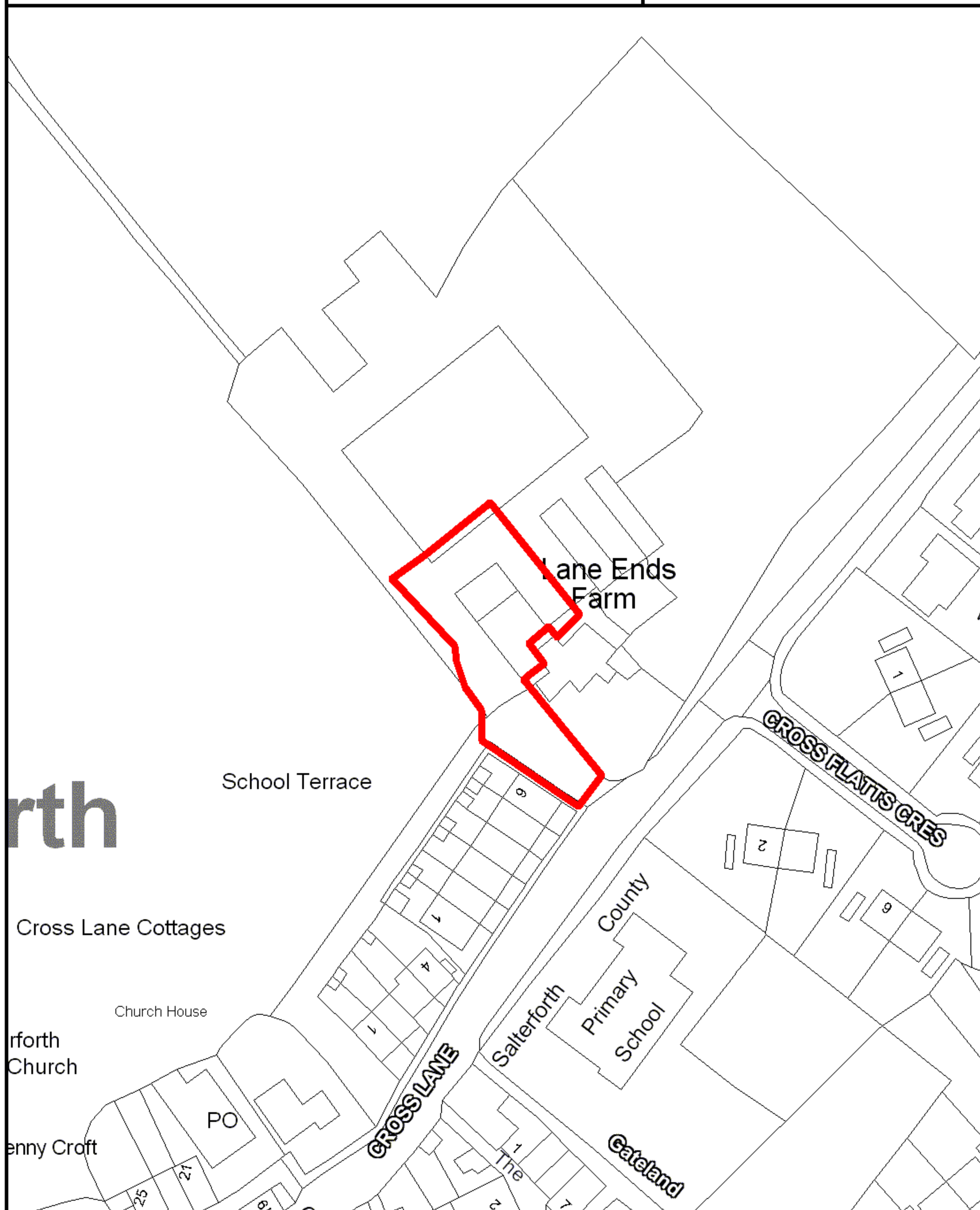


SALTERFORTH

SITE REF:

Lane Ends Farm, Cross Lane

SH009



SCALE 1:1,000

Crown Copyright
All Rights Reserved
100019669 - 2009



Site boundary of planning permission

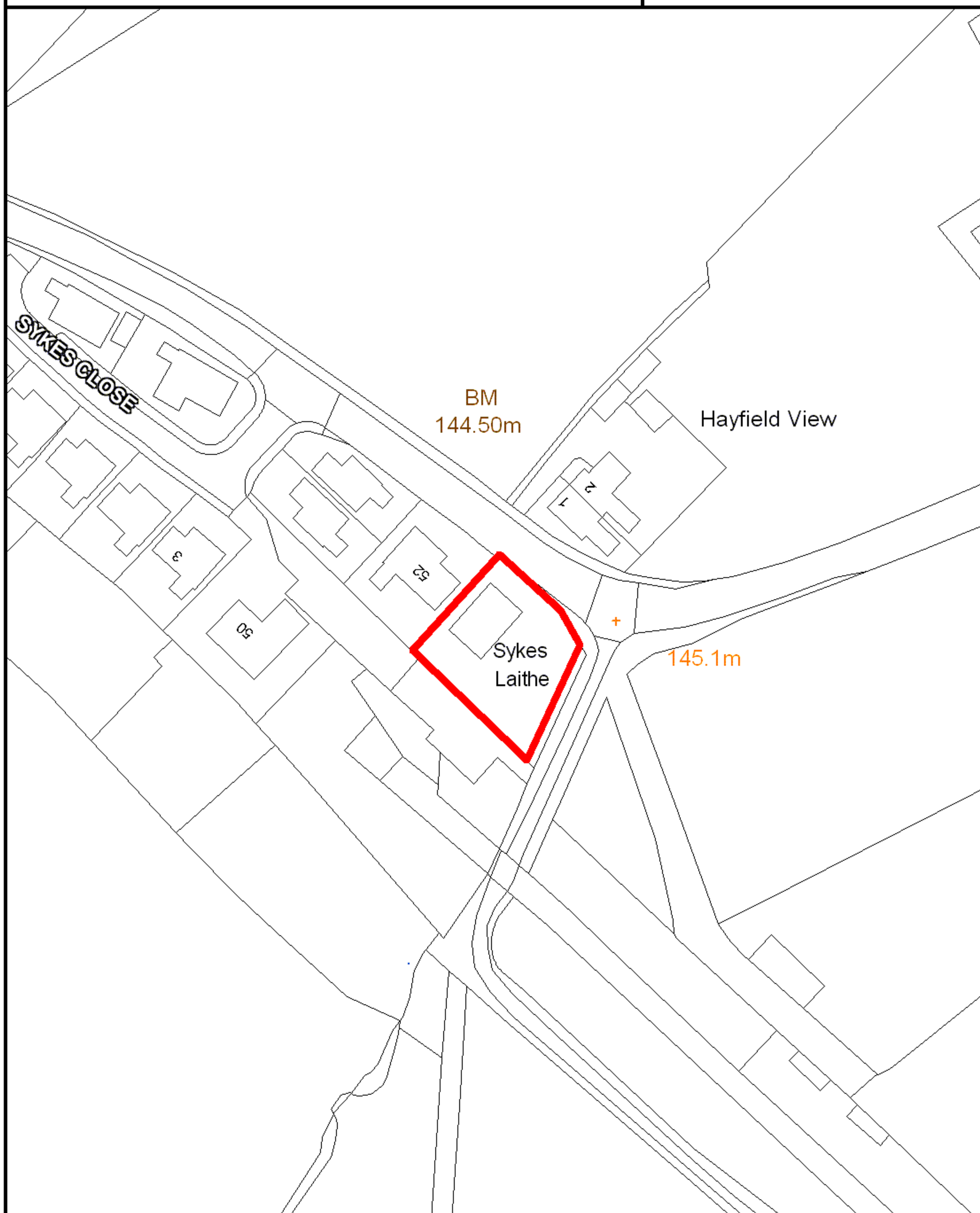


SALTERFORTH

SITE REF:

Sykes Laithe Barn, Earby Road

SH010



SCALE 1:1,000

Crown Copyright
All Rights Reserved
100019669 - 2009



Site boundary of planning permission

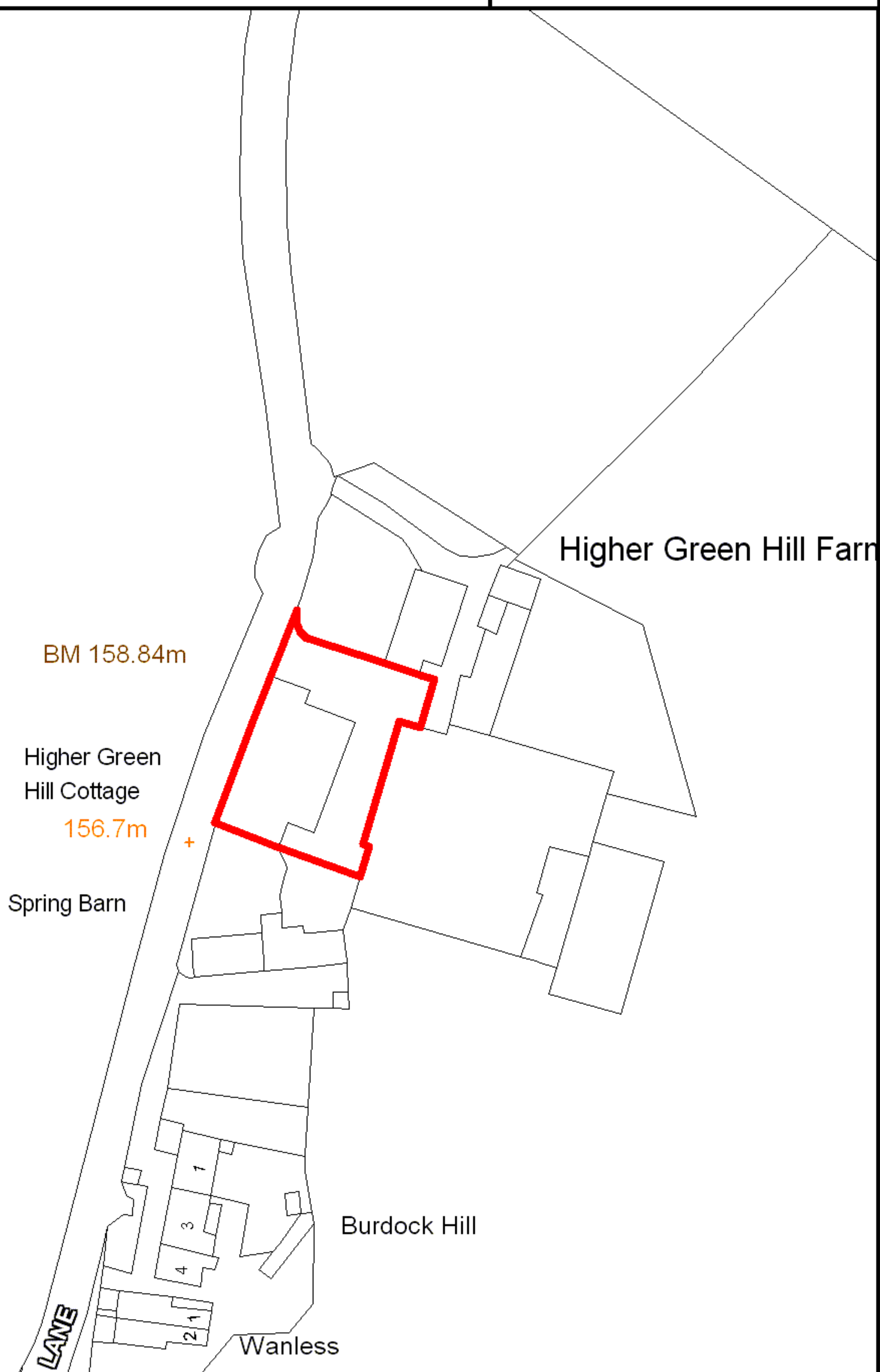


SALTERFORTH

SITE REF:

Higher Green Hill Farm Barn, Salterforth Lane

SH011



SCALE 1:1,000

Crown Copyright
All Rights Reserved
100019669 - 2009



Site boundary of planning permission



SALTERFORTH

SITE REF:

Former Silent Night Restaurant, Earby Road

SH012



SCALE 1:1,000

Crown Copyright
All Rights Reserved
100019669 - 2009



Site boundary of planning permission

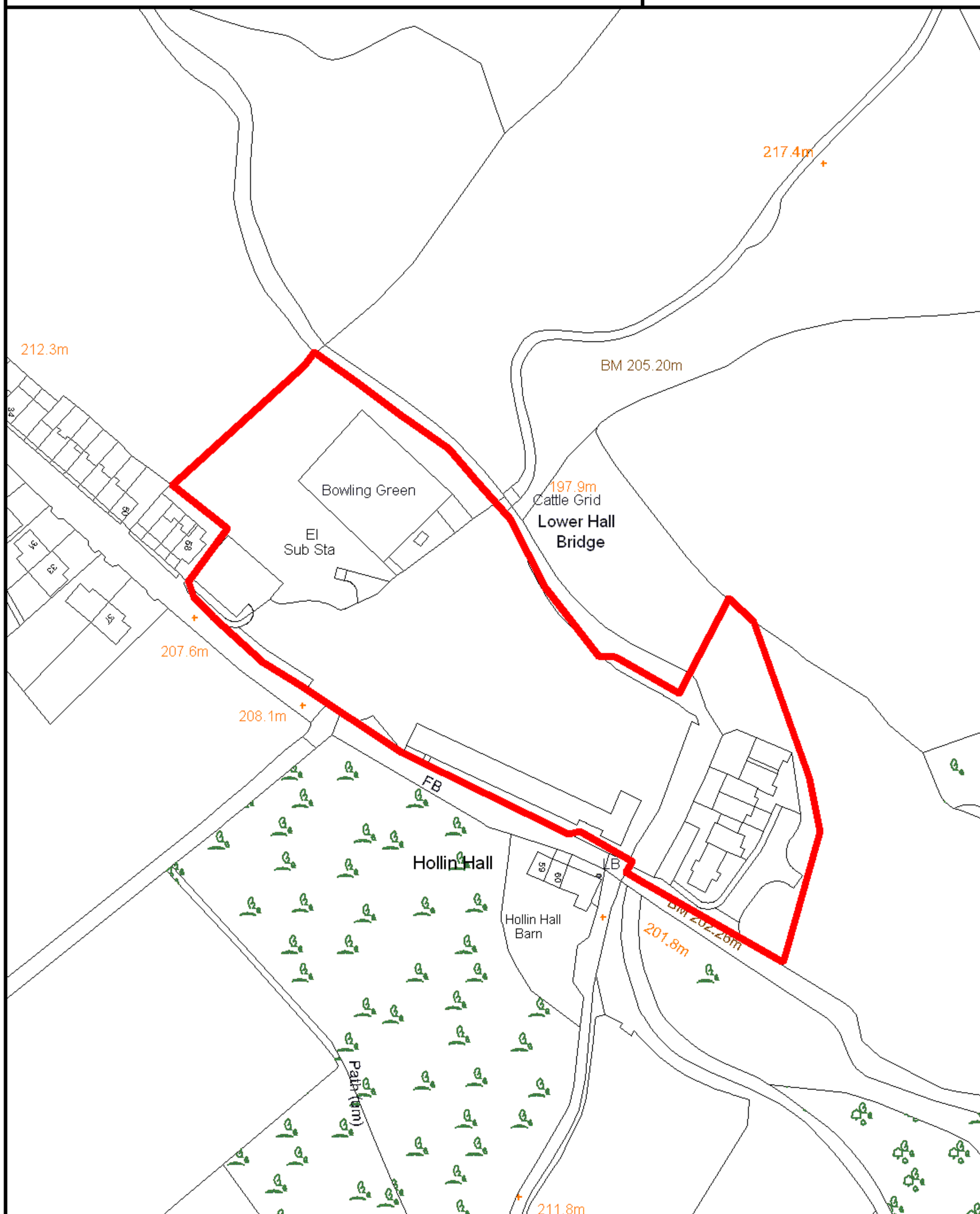


TRAWDEN

SITE REF:

Empress Mill, Hollin Hall

TN021



SCALE 1:1,500

Crown Copyright
All Rights Reserved
100019669 - 2009



Site boundary of planning permission



TRAWDEN

SITE REF:

Herders Inn, Lancashire Moor Road

TN030

BM

353.47m

Herders A
(PH)



SCALE 1:1,000

Crown Copyright
All Rights Reserved
100019669 - 2009



Site boundary of planning permission

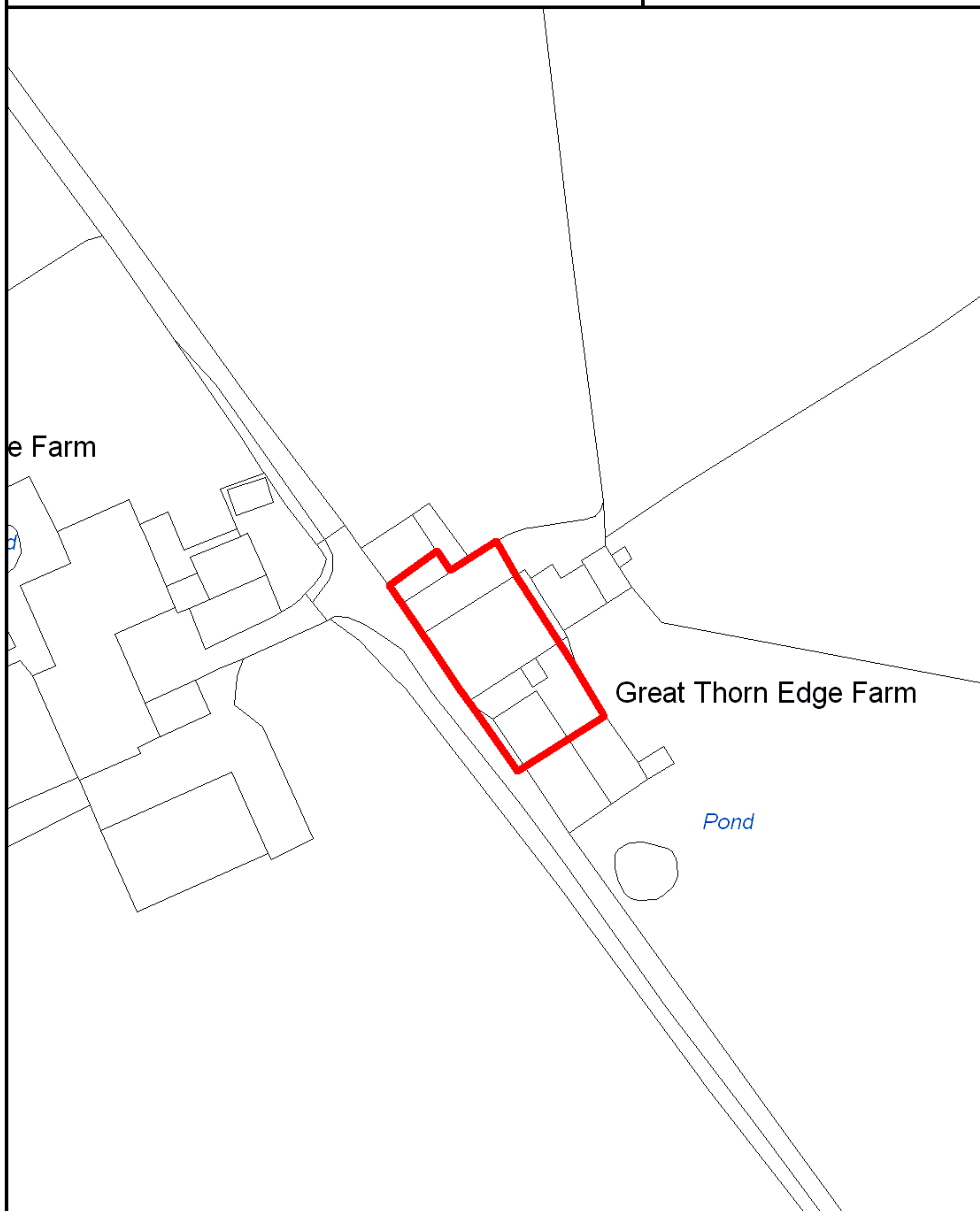


TRAWDEN

SITE REF:

Great Thorn Edge Farm, Wycoller Road

TN038



SCALE 1:1,000

Crown Copyright
All Rights Reserved
100019669 - 2009



Site boundary of planning permission



TRAWDEN

SITE REF:

Oak House Farm, Wycoller Road

TN039



SCALE 1:1,000

Crown Copyright
All Rights Reserved
100019669 - 2009



Site boundary of planning permission



Planning & Building Control Services
Planning Policy & Conservation
Town Hall
Market Street
Nelson
Lancashire
BB9 7LG

Tel:	01282 661723
Fax:	01282 699463
Email	ldf@pendle.gov.uk
Website	www.pendle.gov.uk/planning



If you would like this information in a way which is better for you, please telephone us.

اگر آپ یہ معلومات کسی ایسی شکل میں چاہتے ہیں، جو کہ
آپ کے لئے زیادہ مفید ہو تو برائے مہربانی ہمیں ٹیلیفون کریں۔



2006-2007
Transforming the Delivery of
Services Through Partnerships

