

Appendix 4j

Spatial Maps



WINEWALL

Key to services

Transport

- 1a  Bus Stop
- 1c  Train Station
- 1e  Cycle Routes

 Village Boundary



Crown Copyright
All Rights Reserved
10018628 - 2008

This is a detailed topographic map of a rural area, likely in the Cotswolds. The map shows a network of roads, fields, and buildings. Key locations labeled include 'COTTON TREE', 'Spring Garden Villa', 'Winehall', and 'Gravestone'. The map also features numerous elevation points marked with orange dots and numerical values (e.g., 100.0m, 105.0m, 110.0m). The map is oriented with North at the top.



WINEWALL

Key to services

Health

- 4a  GP surgery / health centre
- 4b  Hospital
- 4c  Optician
- 4d  Dentist

 Village Boundary










WINEWALL

Key to services

Education

- 5a  Public nursery
- 5b  Private nursery
- 5c  Primary school
- 5d  Secondary school
- 5e  College / further education

 Village Boundary








WYCOLLER

Key to services

Transport

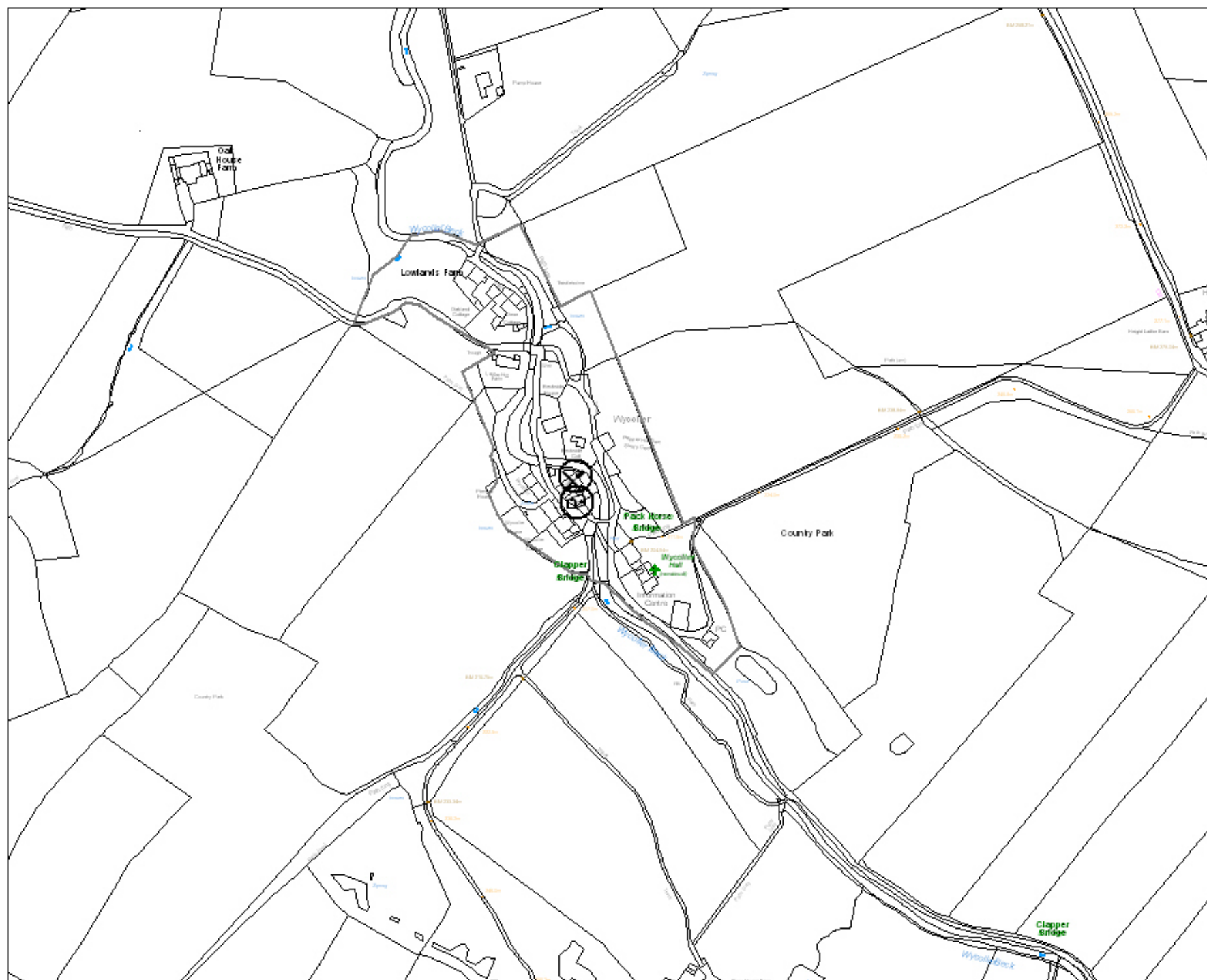
- 1a  Bus Stop
- 1c  Train Station
- 1e  Cycle Routes

 Village Boundary



Crown Copyright
All Rights Reserved
10018628 - 2008





WYOLLER

Key to services

Convenience

- 2a Food shop
- 2b Post office
- 2c Post box
- 2d Bank
- 2e Cash point
- 2f Chemist
- 2g Hairdressers
- 2h Car repair garage
- 2i Petrol station
- 2k Public house
- 2l Take aways
- 2m Tea room / cafe
- 2n Telephone box

Village Boundary



This is a detailed topographic map of a rural area, likely a farm or estate. The map shows various buildings, paths, and water features. Key locations labeled include 'Oak Horse Farm' in the upper left, 'Lowbuck Farm' in the center-left, 'Wyollie' in the center-right, 'Coxby Path' on the right, 'Rock Horse Bridge' and 'Clapper Bridge' in the center, 'Haggle Lathes Barn' on the far right, and 'Country Park' in the lower left. The map also features numerous smaller structures, paths, and water bodies like 'Spring' and 'Pond'. The map is oriented with North at the top.

Crown Copyright
All Rights Reserved
10018628 - 2008

Borough of
Pendle



WYCOLLER

Key to services

Health

- 4a  GP surgery / health centre
- 4b  Hospital
- 4c  Optician
- 4d  Dentist

 Village Boundary










WYOLLER

Key to services

Education

- 5a  Public nursery
- 5b  Private nursery
- 5c  Primary school
- 5d  Secondary school
- 5e  College / further education

 Village Boundary



Crown Copyright
All Rights Reserved
10018628 - 2008





WYCOLLER

Key to services

Employment

- 6a  Local shopping centre/frontage
- 6b  Town centre
- 6c  Employment opportunities
- 6d  Protected Employment Area

 Village Boundary



