

Appendix 4i

Spatial Maps




# Pendle Sustainable Settlements Study



## SPEN BROOK

### Key to services

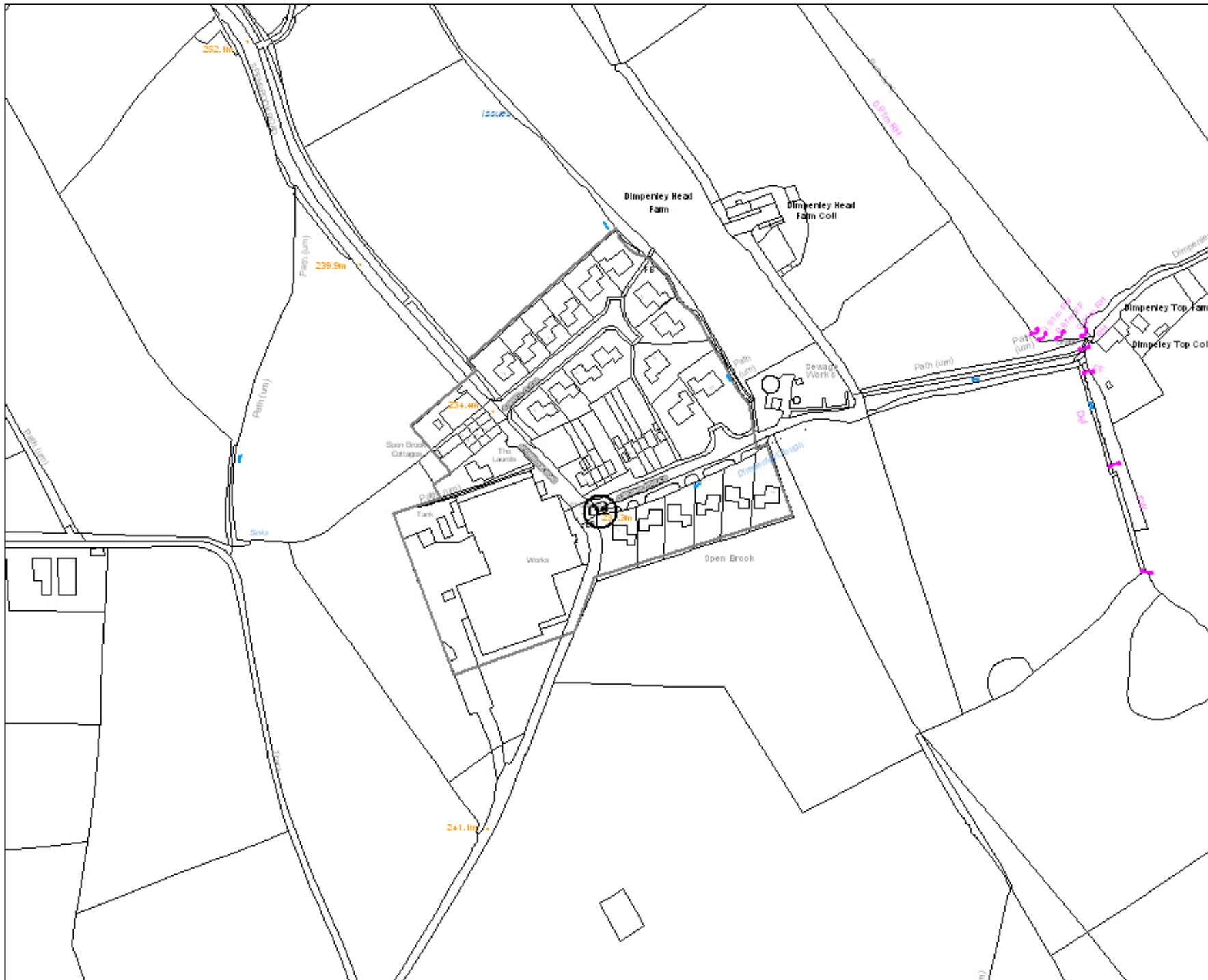
#### Transport

- 1a  Bus Stop
- 1c  Train Station
- 1e  Cycle Routes

 Village Boundary
















# Pendle Sustainable Settlements Study




## SPEN BROOK

### Key to services

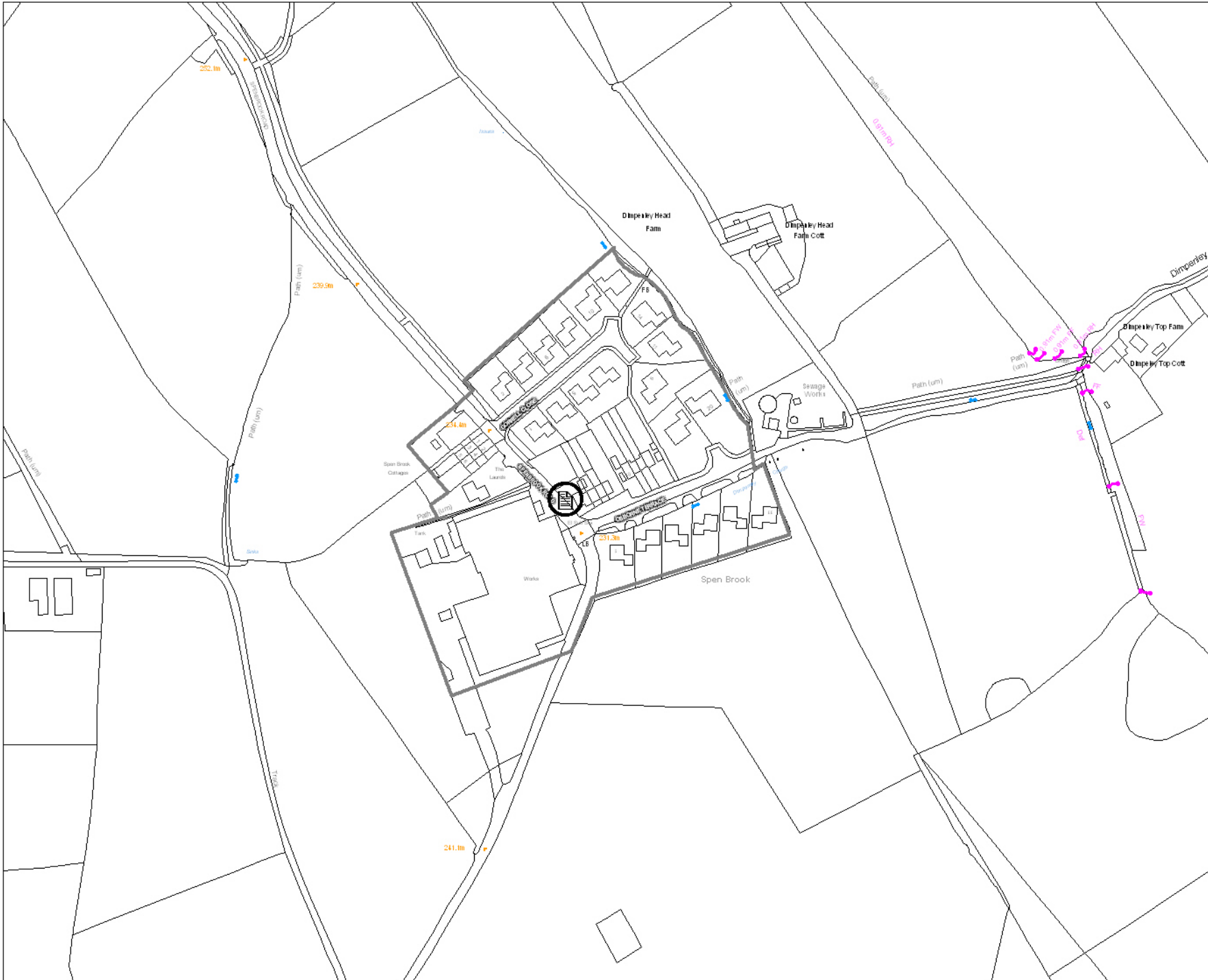
#### Convenience

- 2a  Food shop
- 2b  Post office
- 2c  Post box
- 2d  Bank
- 2e  Cash point
- 2f  Chemist
- 2g  Hairdressers
- 2h  Car repair garage
- 2i  Petrol station
- 2k  Public house
- 2l  Take aways
- 2m  Tea room / cafe
- 2n  Telephone box

 Village Boundary



# Pendle Sustainable Settlements Study



## SPEN BROOK

### Key to services

#### Community

- 3a  Library
- 3c  Place of worship
- 3d  Village hall
- 3e  Public notice
- 3f  Police office
- 3h  Equipped play area
- 3i  Parks
- 3j  Recreation ground
- 3o  Child minder

 Village Boundary












**SPEN BROOK**


**Key to services**

**Employment**

6a  Local shopping centre/frontage

6b  Town centre

6c  Employment opportunities

6d  Protected Employment Area

 Village Boundary










# Pendle Sustainable Settlements Study



## SPEN BROOK

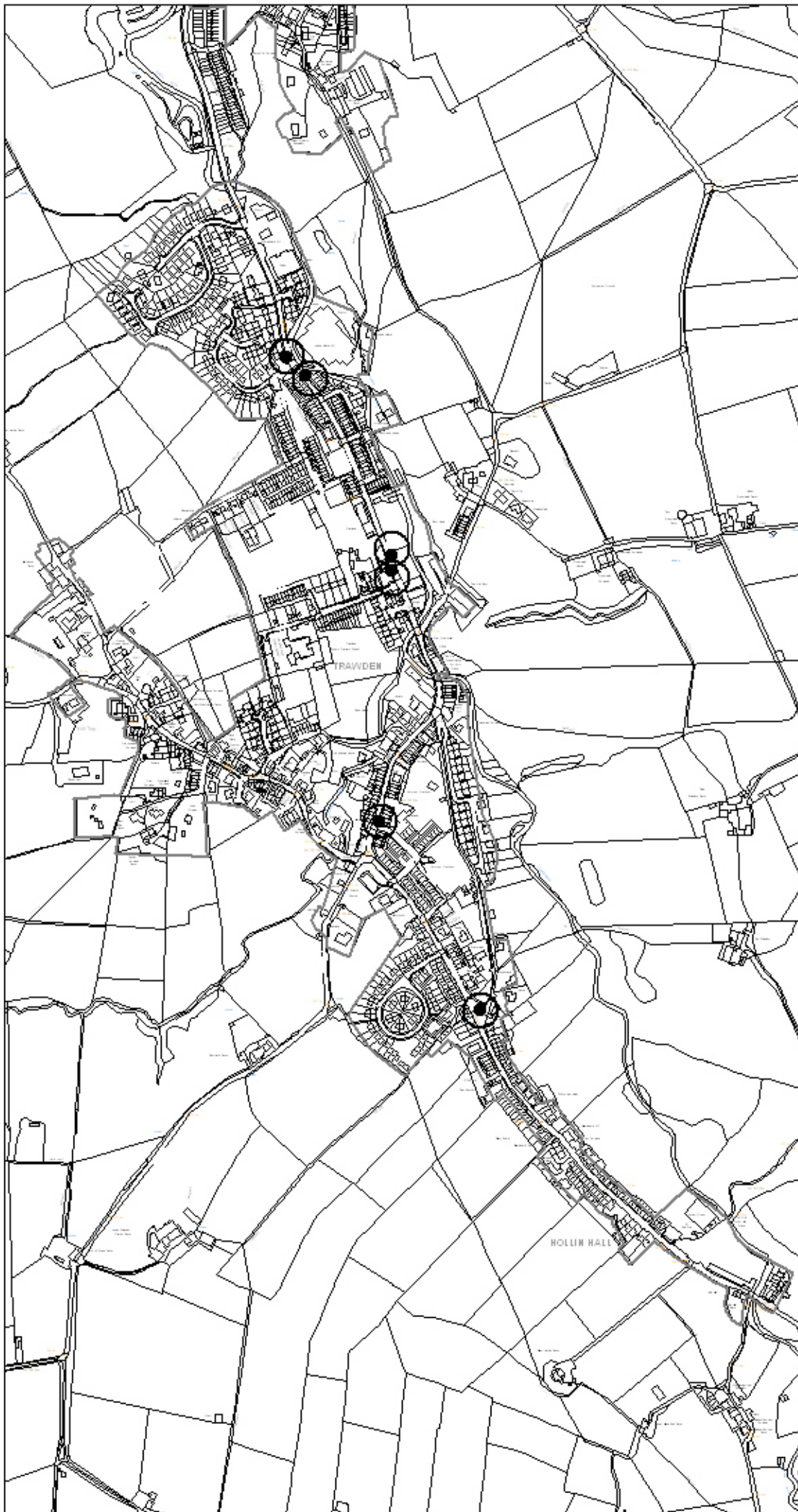
### Key to services Environment

- 7a --- Conservation Area
- 7b  Listed Buildings
- 7c  Scheduled Monuments
- 7d  BHS/GHS/LNR/LNI
- 7e  Flood Zone (2 and/or 3)
- 7f  Landfill Site
- 7g  Green Belt
- 7h  AONB

 Village Boundary










## TRAWDEN

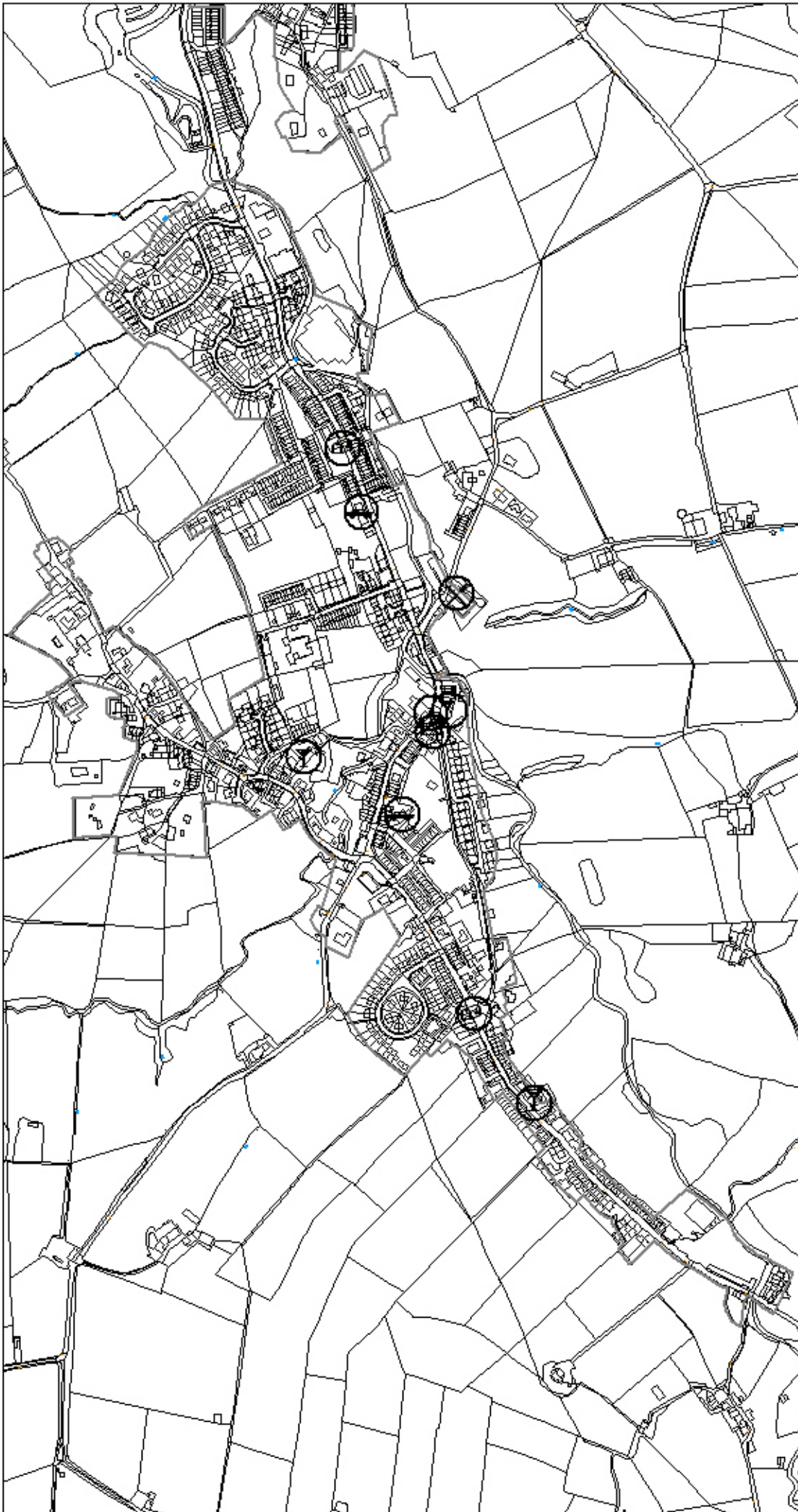
### Key to services

#### Transport

- 1a  Bus Stop
- 1c  Train Station
- 1e  Cycle Routes

 Village Boundary














## TRAWDEN

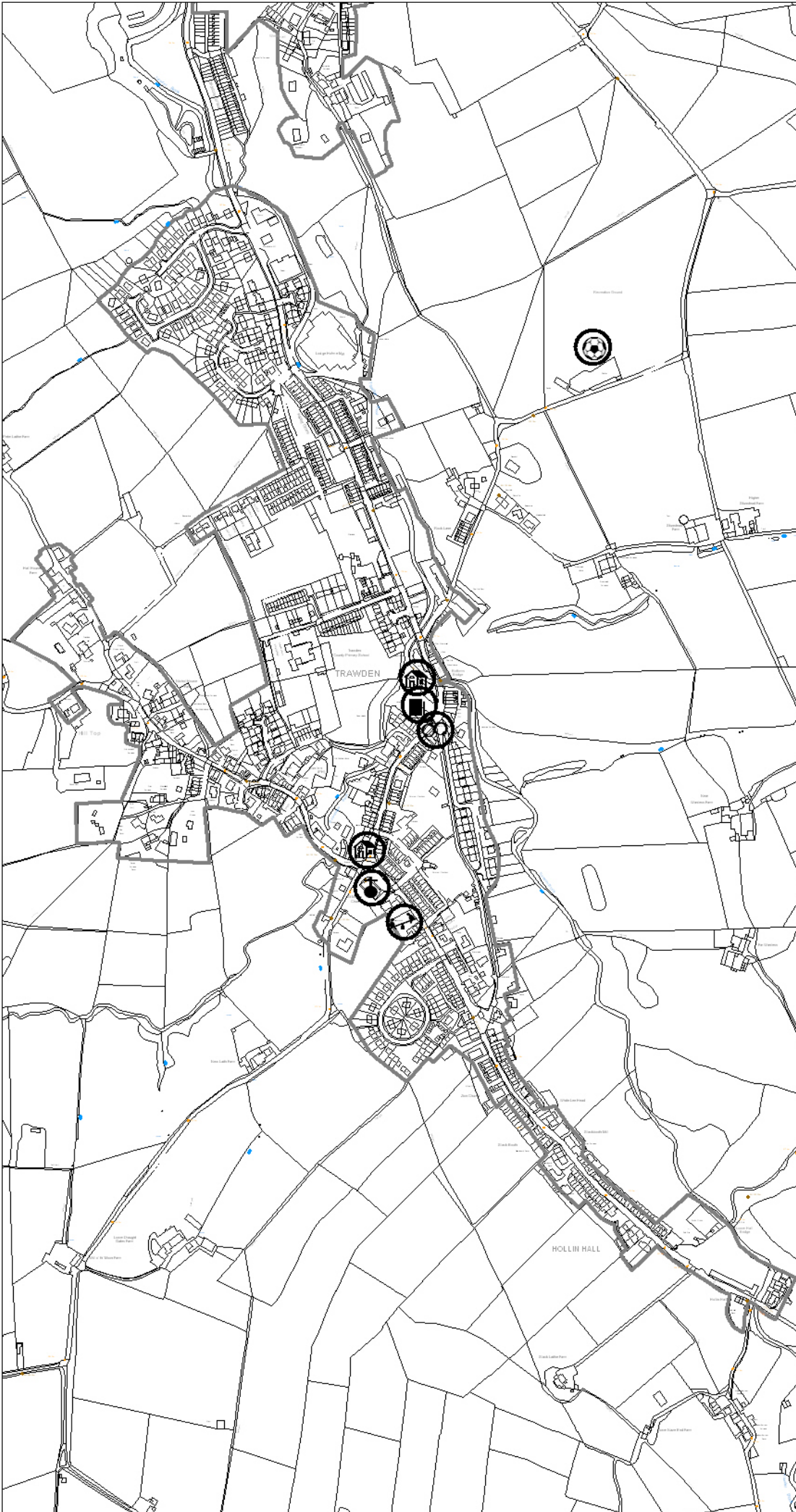
### Key to services

#### Convenience

- 2a  Food shop
- 2b  Post office
- 2c  Post box
- 2d  Bank
- 2e  Cash point
- 2f  Chemist
- 2g  Hairdressers
- 2h  Car repair garage
- 2i  Petrol station
- 2k  Public house
- 2l  Take aways
- 2m  Tea room / cafe
- 2n  Telephone box

 Village Boundary





### TRAWDEN

#### Key to services

##### Community

- 3a  Library
- 3c  Place of worship
- 3d  Village hall
- 3e  Public notice
- 3f  Police office
- 3h  Equipped play area
- 3i  Parks
- 3j  Recreation ground
- 3o  Child minder

 Village Boundary





## TRAWDEN

### Key to services

#### Health

- 4a  GP surgery / health centre
- 4b  Hospital
- 4c  Optician
- 4d  Dentist

 Village Boundary










## TRAWDEN

### Key to services

#### Education

- 5a  Public nursery
- 5b  Private nursery
- 5c  Primary school
- 5d  Secondary school
- 5e  College / further education

 Village Boundary






## TRAWDEN

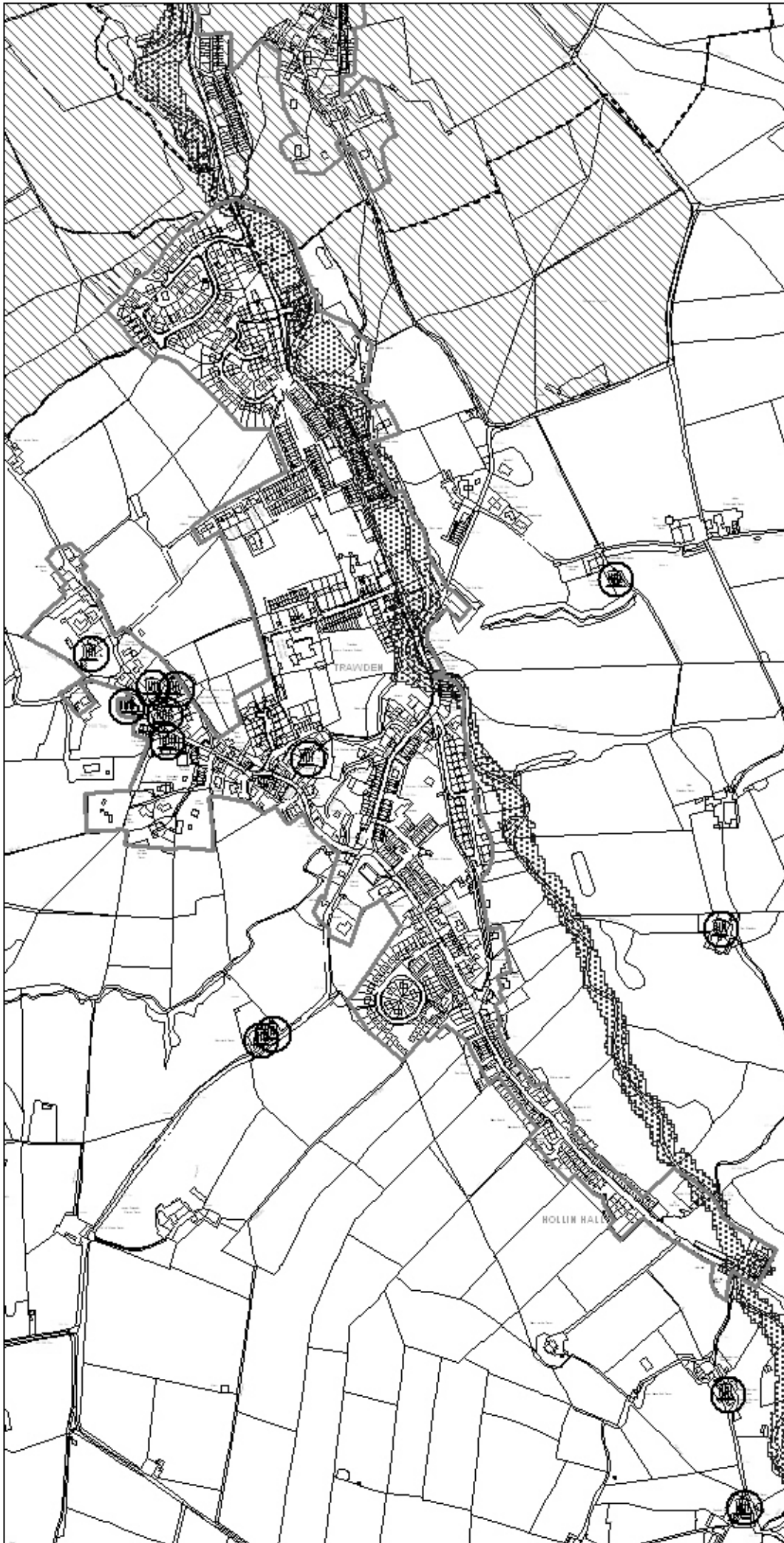
### Key to services

#### Employment

- 6a  Local shopping centre/frontage
- 6b  Town centre
- 6c  Employment opportunities
- 6d  Protected Employment Area

 Village Boundary












**TRAWDEN**

**Key to services**

**Environment**

- 7a -- Conservation Area
- 7b  Listed Buildings
- 7c  Scheduled Monuments
- 7d  BHS/GHS/LNR/LNI
- 7e  Flood Zone (2 and/or 3)
- 7f  Landfill Site
- 7g  Green Belt
- 7h  AONB

 Village Boundary

