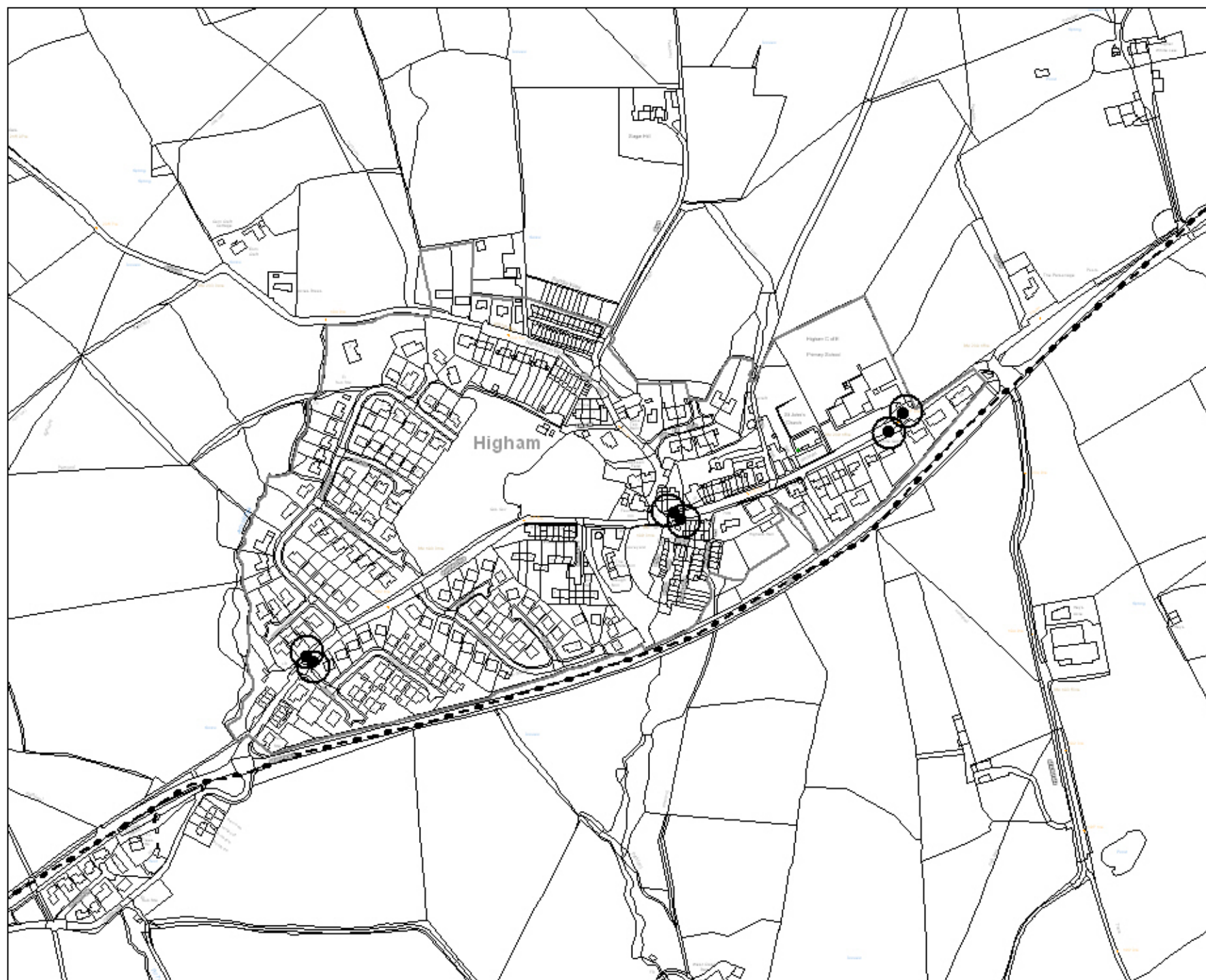


Appendix 4f




Spatial Maps



## HIGHAM

### Key to services

#### Transport

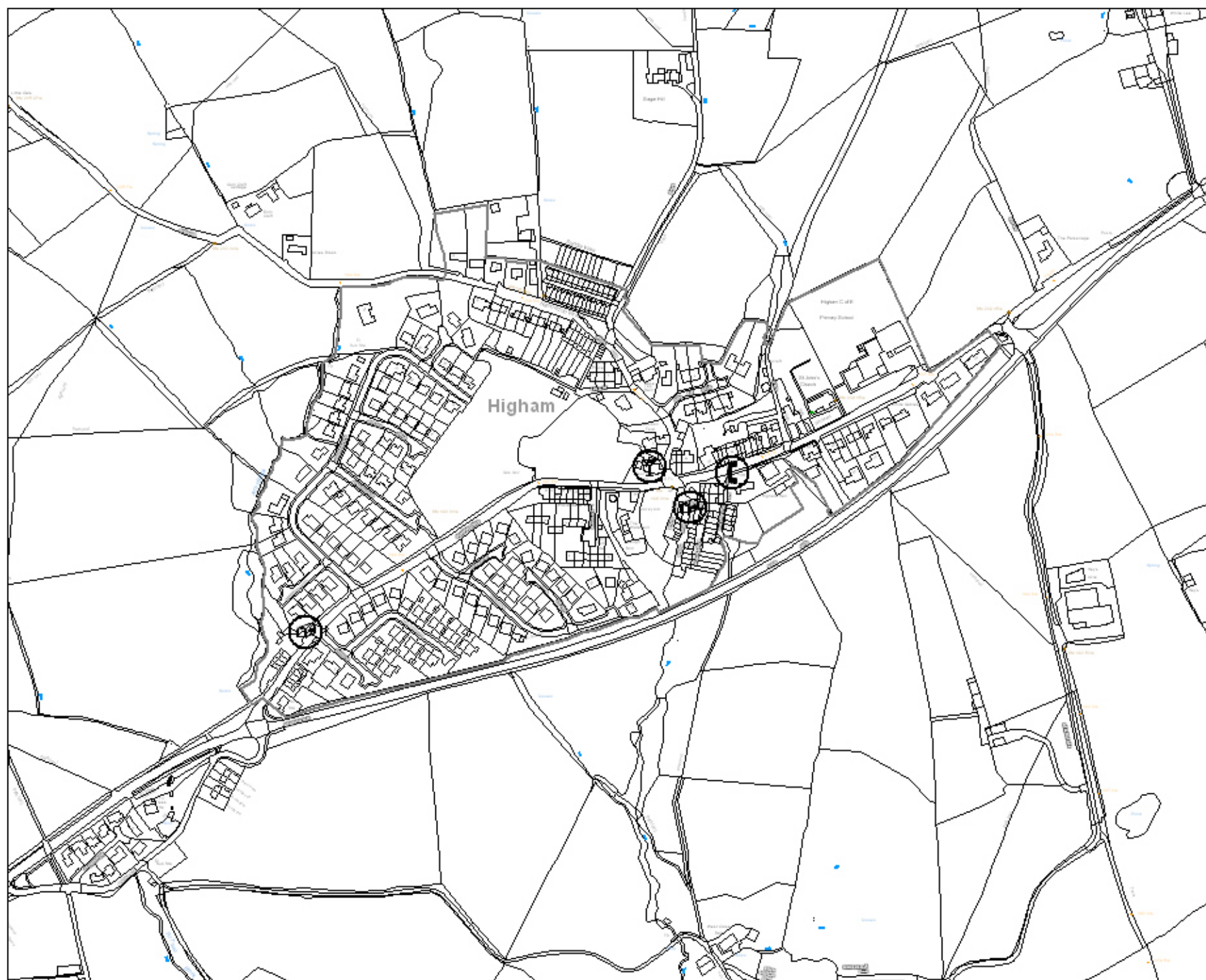
- 1a  Bus Stop
- 1c  Train Station
- 1e  Cycle Routes

 Village Boundary



Crown Copyright  
All Rights Reserved  
10018628 - 2008

Borough of  
**Pendle**



## HIGHAM

### Key to services

#### Convenience

- 2a Food shop
- 2b Post office
- 2c Post box
- 2d Bank
- 2e Cash point
- 2f Chemist
- 2g Hairdressers
- 2h Car repair garage
- 2i Petrol station
- 2k Public house
- 2l Take aways
- 2m Tea room / cafe
- 2n Telephone box

Village Boundary



# Pendle Sustainable Settlements Study



## HIGHAM

### Key to services

#### Community

- 3a Library
- 3c Place of worship
- 3d Village hall
- 3e Public notice
- 3f Police office
- 3h Equipped play area
- 3i Parks
- 3j Recreation ground
- 3o Child minder

Village Boundary



Crown Copyright  
All Rights Reserved  
10018628 - 2008







## HIGHAM

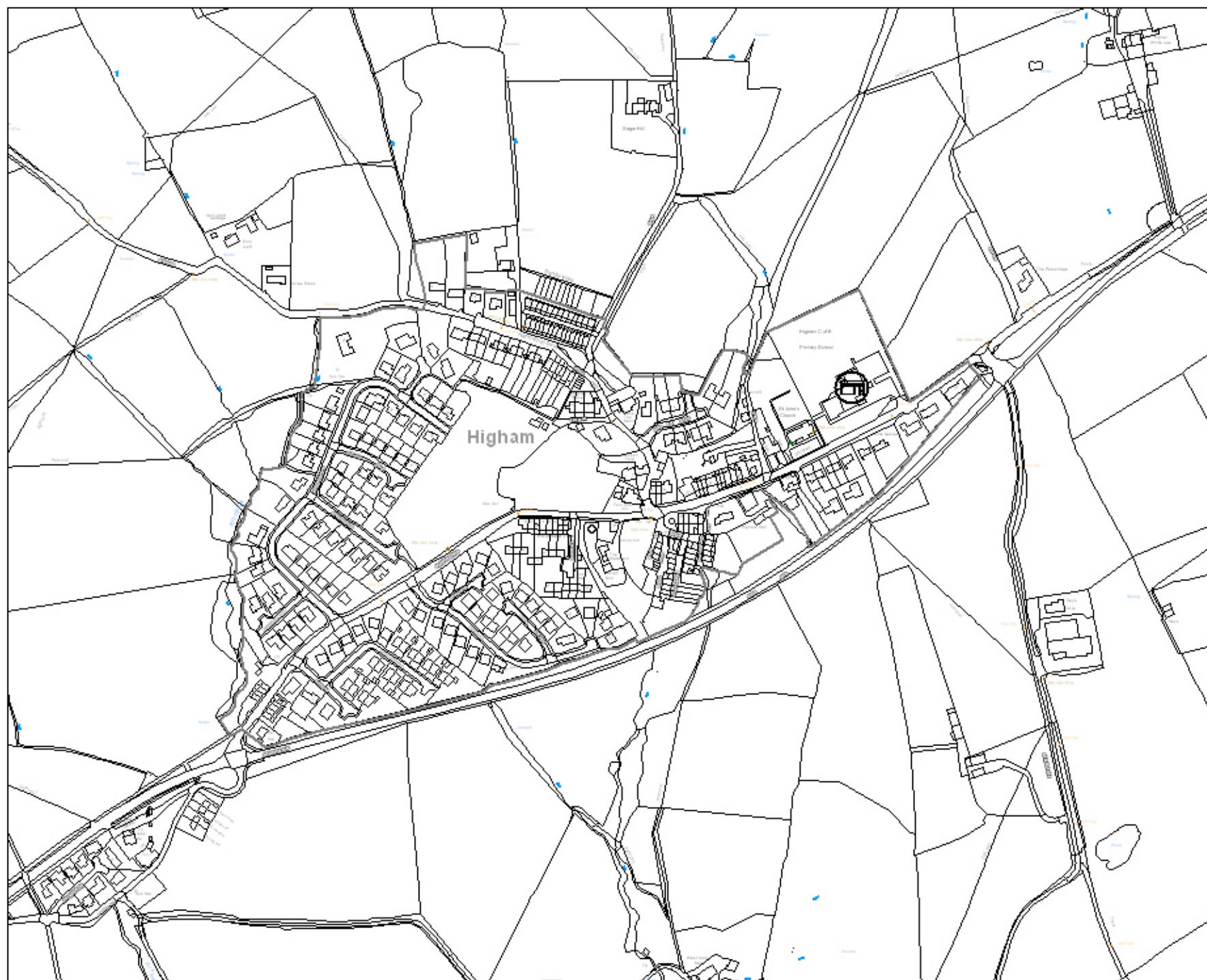
### Key to services

#### Health

- 4a  GP surgery / health centre
- 4b  Hospital
- 4c  Optician
- 4d  Dentist

 Village Boundary










## HIGHAM

### Key to services

#### Education

- 5a  Public nursery
- 5b  Private nursery
- 5c  Primary school
- 5d  Secondary school
- 5e  College / further education

 Village Boundary





## HIGHAM

### Key to services

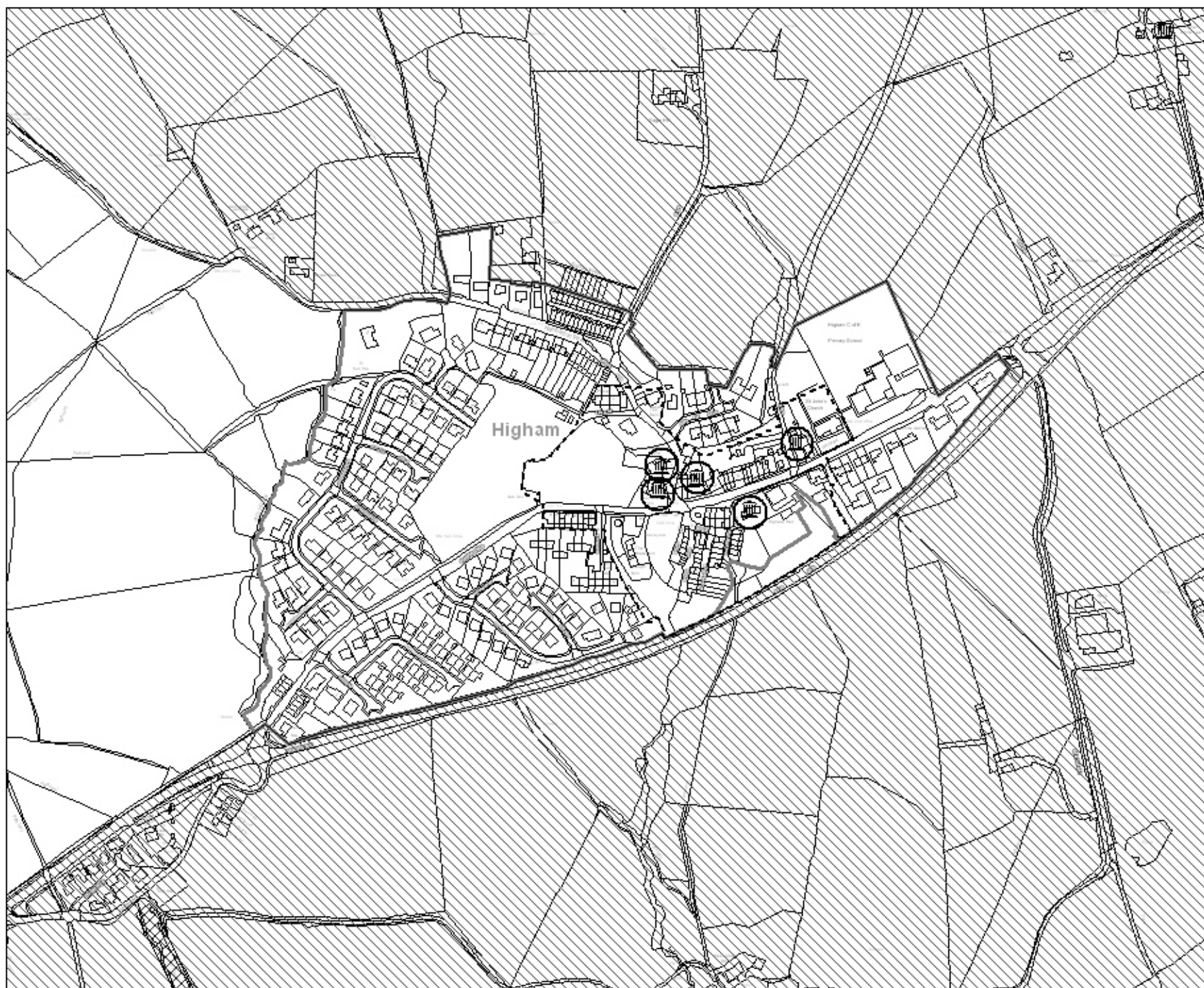
#### Employment

- 6a  Local shopping centre/frontage
- 6b  Town centre
- 6c  Employment opportunities
- 6d  Protected Employment Area

 Village Boundary







## HIGHAM

### Key to services

### Environment

- 7a --- Conservation Area
- 7b  Listed Buildings
- 7c  Scheduled Monuments
- 7d  BHS/GHS/LNR/LNI
- 7e  Flood Zone (2 and/or 3)
- 7f  Landfill Site
- 7g  Green Belt
- 7h  AONB

 Village Boundary









## KELBROOK

### Key to services

#### Transport

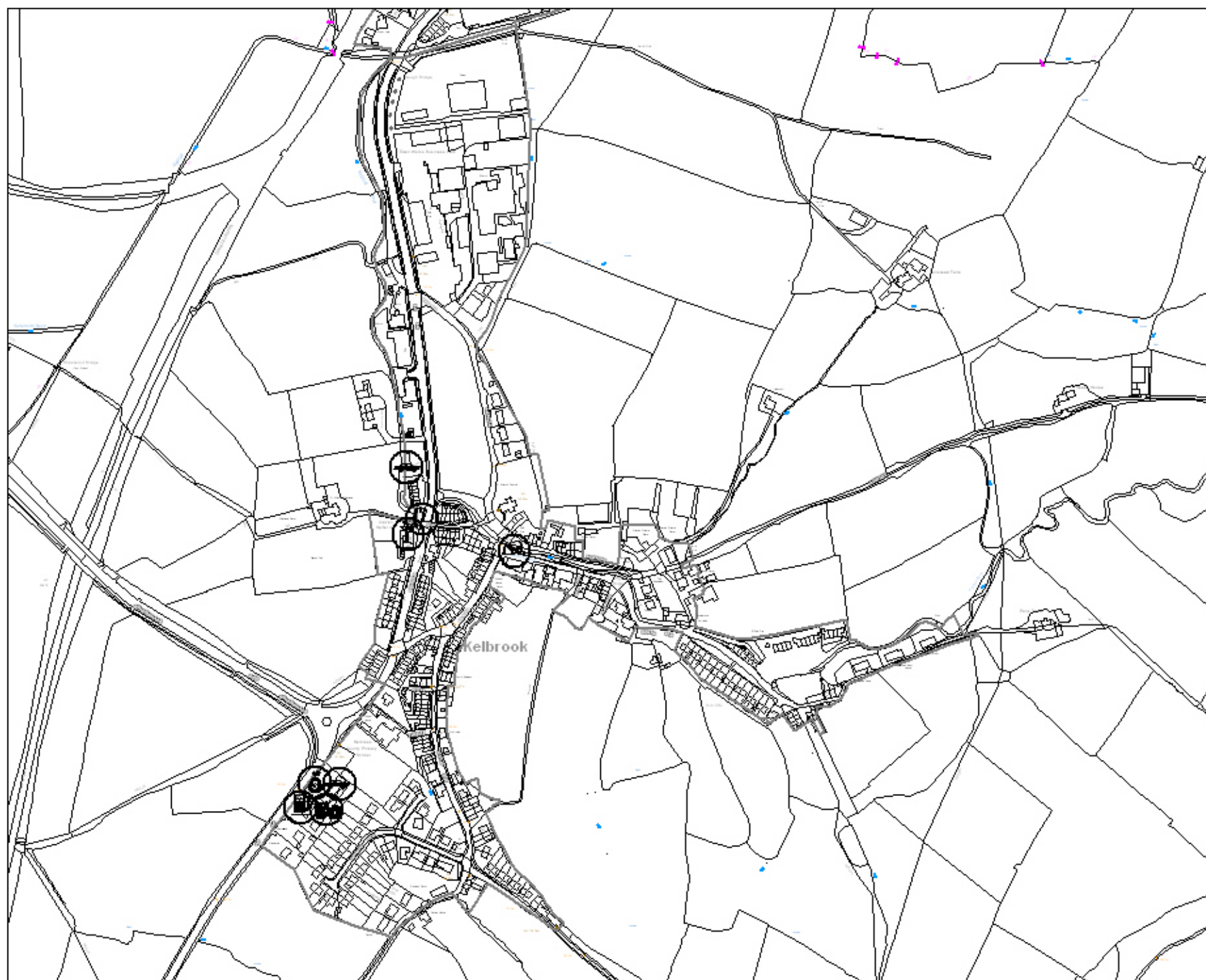
- 1a  Bus Stop
- 1c  Train Station
- 1e  Cycle Routes

 Village Boundary



Crown Copyright  
All Rights Reserved  
10018628 - 2008

Borough of  
**Pendle**



## KELBROOK

### Key to services

#### Convenience

- 2a Food shop
- 2b Post office
- 2c Post box
- 2d Bank
- 2e Cash point
- 2f Chemist
- 2g Hairdressers
- 2h Car repair garage
- 2i Petrol station
- 2k Public house
- 2l Take aways
- 2m Tea room / cafe
- 2n Telephone box

Village Boundary





## KELBROOK

### Key to services

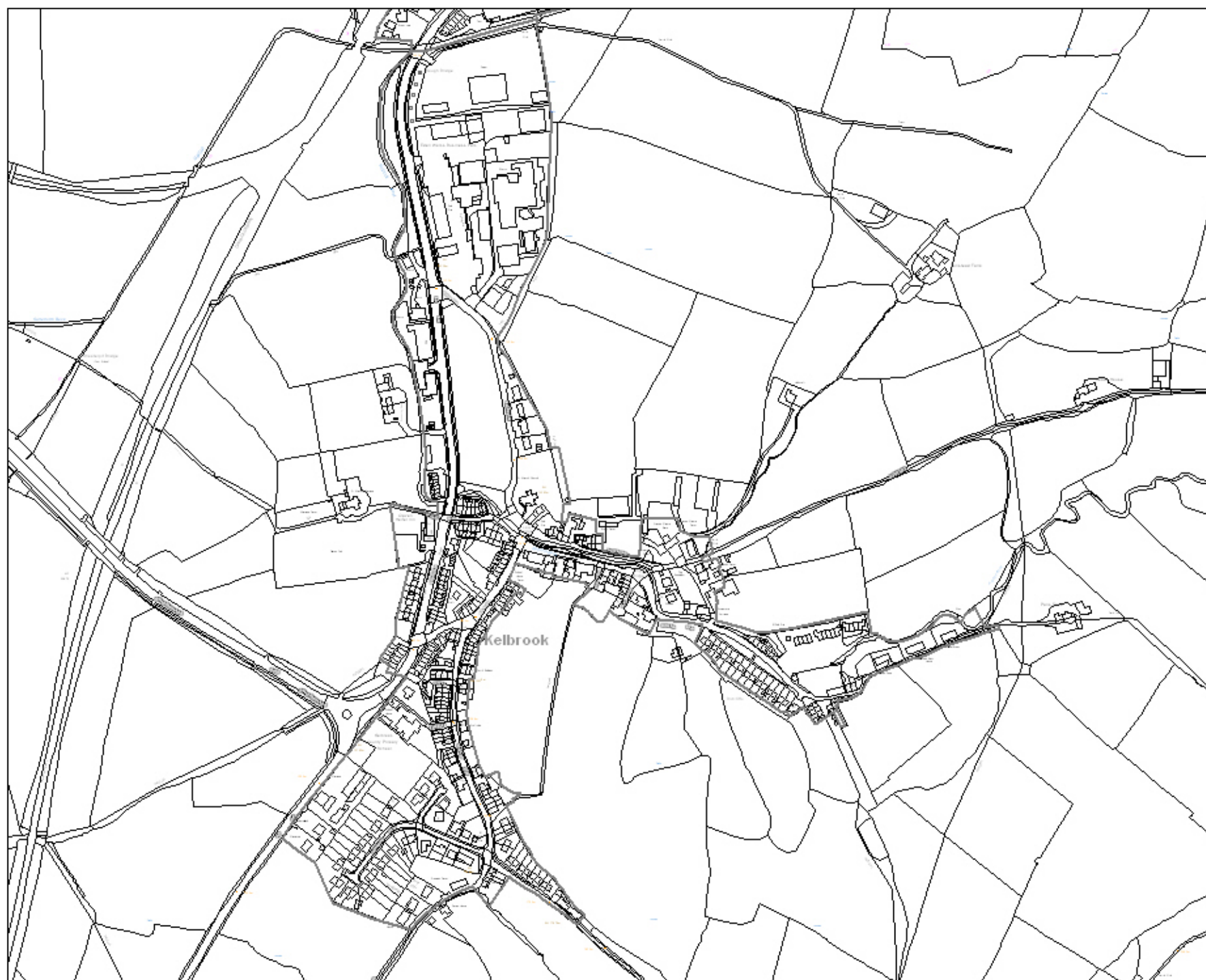
#### Community

- 3a Library
- 3c Place of worship
- 3d Village hall
- 3e Public notice
- 3f Police office
- 3h Equipped play area
- 3i Parks
- 3j Recreation ground
- 3o Child minder

Village Boundary







## KELBROOK

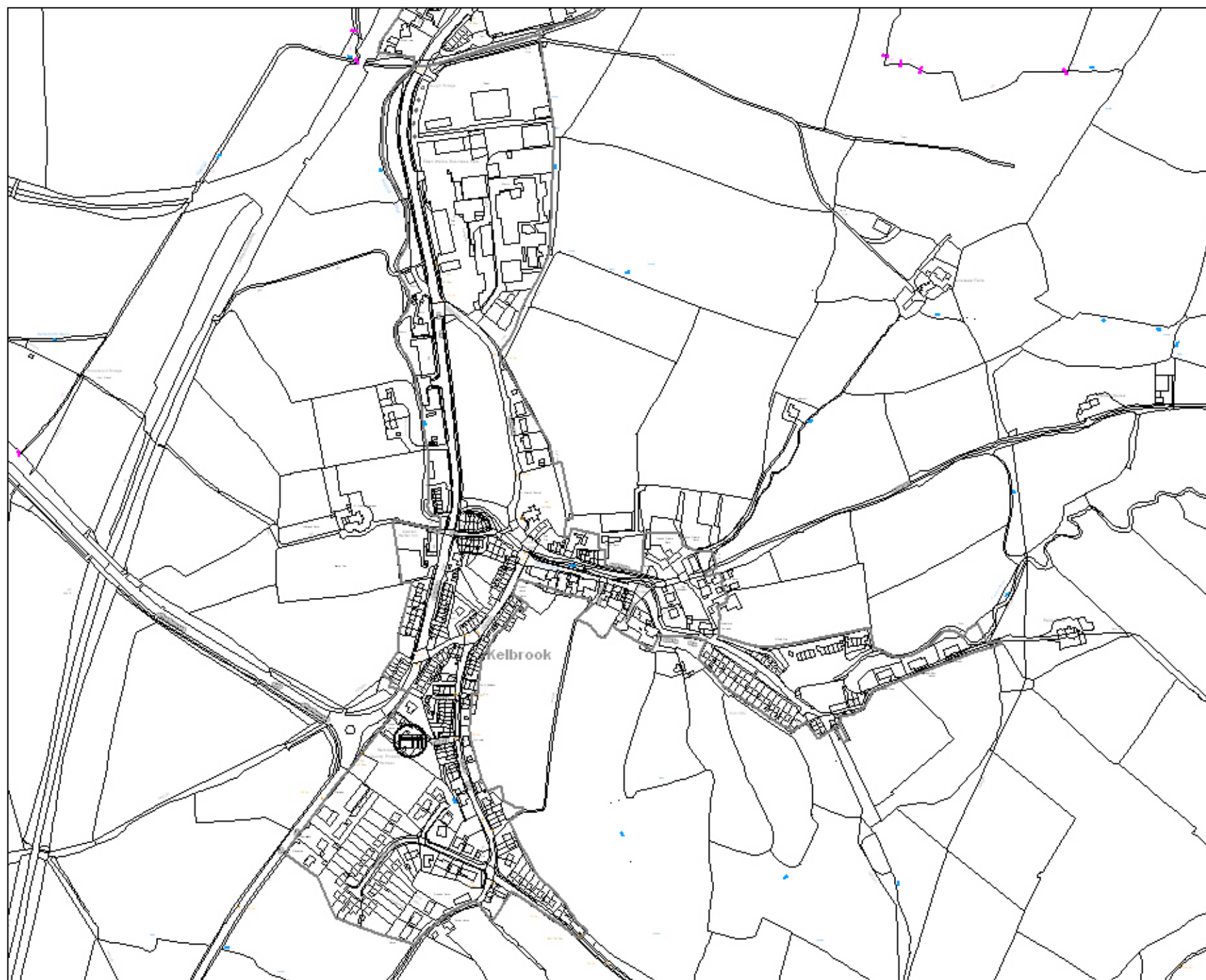
### Key to services

#### Health

- 4a  GP surgery / health centre
- 4b  Hospital
- 4c  Optician
- 4d  Dentist

 Village Boundary










## KELBROOK

### Key to services

#### Education

- 5a  Public nursery
- 5b  Private nursery
- 5c  Primary school
- 5d  Secondary school
- 5e  College / further education

 Village Boundary





## KELBROOK

### Key to services

#### Employment

- 6a  Local shopping centre/frontage
- 6b  Town centre
- 6c  Employment opportunities
- 6d  Protected Employment Area

 Village Boundary







## KELBROOK

### Key to services

#### Environment

- 7a --- Conservation Area
- 7b  Listed Buildings
- 7c  Scheduled Monuments
- 7d  BHS/GHS/LNR/LNI
- 7e  Flood Zone (2 and/or 3)
- 7f  Landfill Site
- 7g  Green Belt
- 7h  AONB

 Village Boundary

