

Appendix 4e

Spatial Maps



## FENCE

### Key to services

#### Transport

- 1a  Bus Stop
- 1c  Train Station
- 1e  Cycle Routes

 Village Boundary





## FENCE

### Key to services

#### Convenience

- 2a Food shop
- 2b Post office
- 2c Post box
- 2d Bank
- 2e Cash point
- 2f Chemist
- 2g Hairdressers
- 2h Car repair garage
- 2i Petrol station
- 2k Public house
- 2l Take aways
- 2m Tea room / cafe
- 2n Telephone box

Village Boundary







## FENCE

### Key to services

#### Community

- 3a  Library
- 3c  Place of worship
- 3d  Village hall
- 3e  Public notice
- 3f  Police office
- 3h  Equipped play area
- 3i  Parks
- 3j  Recreation ground
- 3o  Child minder

 Village Boundary





## FENCE

### Key to services

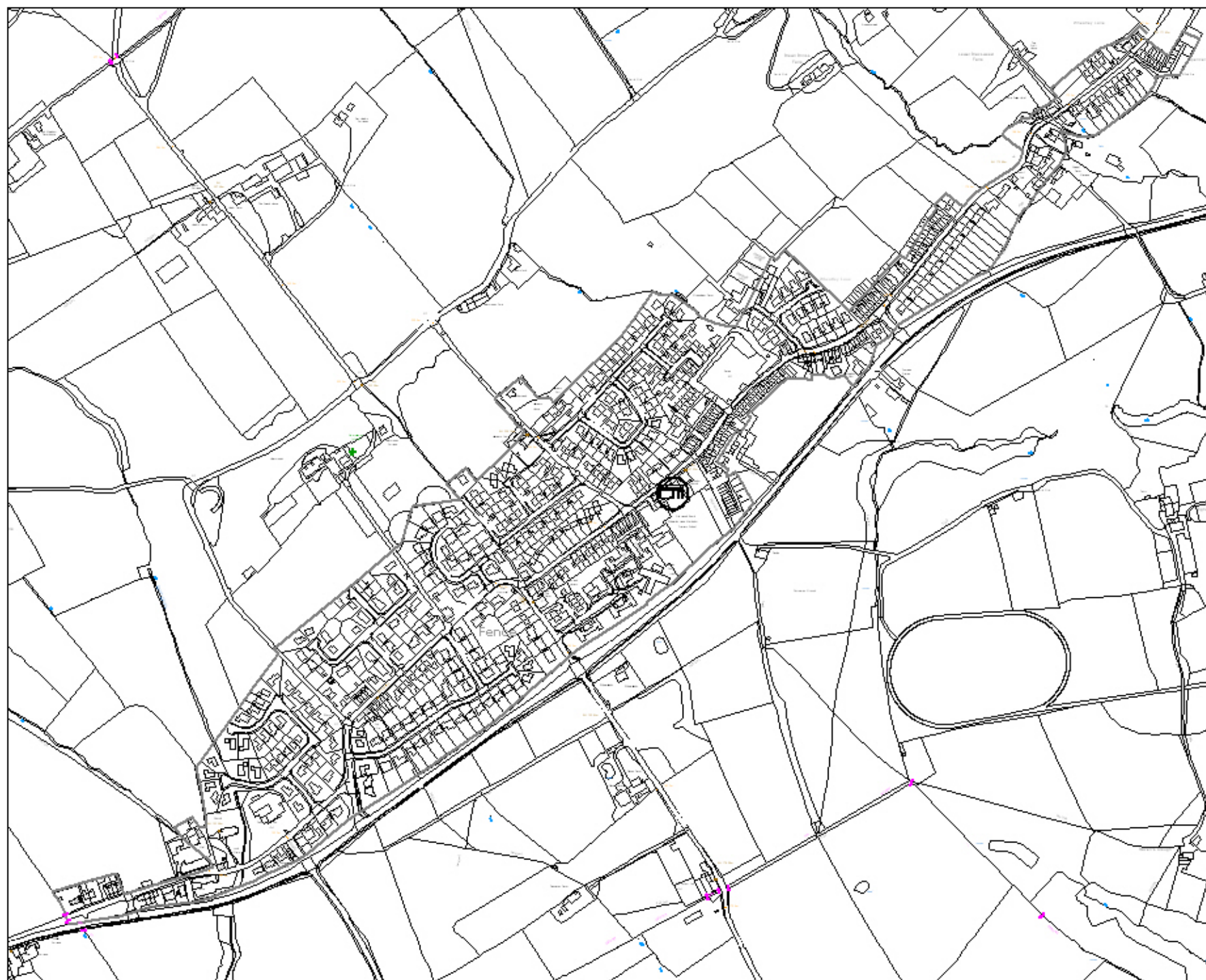
#### Health

- 4a  GP surgery / health centre
- 4b  Hospital
- 4c  Optician
- 4d  Dentist

 Village Boundary












## FENCE

### Key to services

#### Education

- 5a  Public nursery
- 5b  Private nursery
- 5c  Primary school
- 5d  Secondary school
- 5e  College / further education

 Village Boundary



Crown Copyright  
All Rights Reserved  
10018628 - 2008

Borough of  
**Pendle**



## FENCE

### Key to services

#### Employment

- 6a  Local shopping centre/frontage
- 6b  Town centre
- 6c  Employment opportunities
- 6d  Protected Employment Area

 Village Boundary





## FENCE

### Key to services

### Environment

- 7a --- Conservation Area
- 7b  Listed Buildings
- 7c  Scheduled Monuments
- 7d  BHS/GHS/LNR/LNI
- 7e  Flood Zone (2 and/or 3)
- 7f  Landfill Site
- 7g  Green Belt
- 7h  AONB

 Village Boundary









## FOULDRIDGE

### Key to services

#### Transport

- 1a  Bus Stop
- 1c  Train Station
- 1e  Cycle Routes

 Village Boundary



Crown Copyright  
All Rights Reserved  
10018628 - 2008

Borough of  
**Pendle**



## FOULDRIDGE

### Key to services

#### Convenience

- 2a Food shop
- 2b Post office
- 2c Post box
- 2d Bank
- 2e Cash point
- 2f Chemist
- 2g Hairdressers
- 2h Car repair garage
- 2i Petrol station
- 2k Public house
- 2l Take aways
- 2m Tea room / cafe
- 2n Telephone box

Village Boundary





## Key to services

## Community

- 3a  Library
- 3c  Place of worship
- 3d  Village hall
- 3e  Public notice
- 3f  Police office
- 3h  Equipped play area
- 3i  Parks
- 3j  Recreation ground
- 3o  Child minder



Village Boundary



Crown Copyright  
All Rights Reserved  
10018628 - 2008



**Borough of**  
**Pendle**





## FOULRIDGE

### Key to services

#### Health

- 4a  GP surgery / health centre
- 4b  Hospital
- 4c  Optician
- 4d  Dentist

 Village Boundary



Crown Copyright  
All Rights Reserved  
10018628 - 2008






**Borough of**  
**Pendle**



## FOULRIDGE

### Key to services

#### Education

- 5a  Public nursery
- 5b  Private nursery
- 5c  Primary school
- 5d  Secondary school
- 5e  College / further education

 Village Boundary





## FOULRIDGE

### Key to services

#### Employment

- 6a  Local shopping centre/frontage
- 6b  Town centre
- 6c  Employment opportunities
- 6d  Protected Employment Area

 Village Boundary





