




Appendix 4b

Spatial Maps

BARROWFORD

Key to services

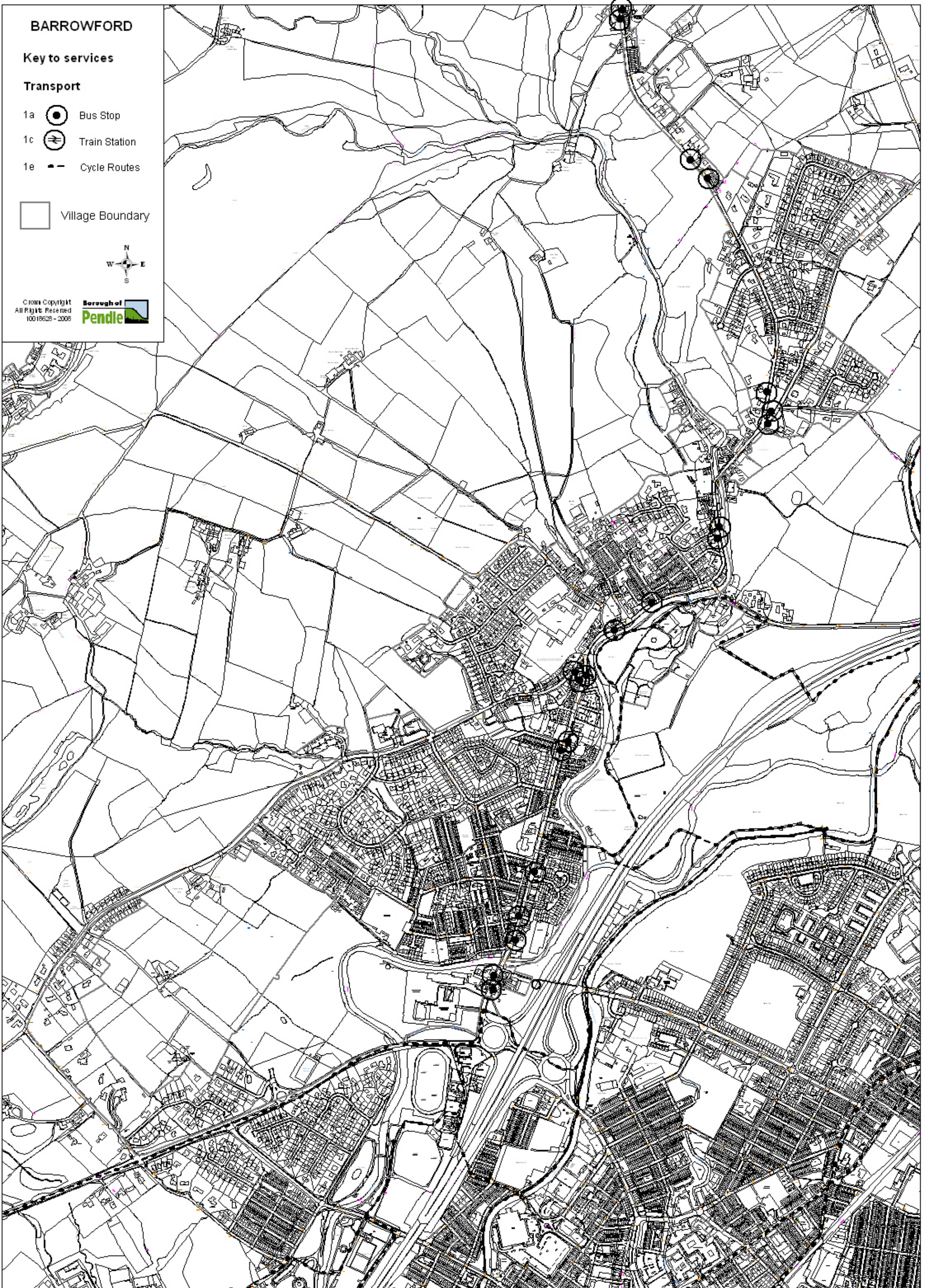
Transport

- 1a  Bus Stop
- 1c  Train Station
- 1e  Cycle Routes

 Village Boundary
















Crown Copyright
All Rights Reserved
10018628 - 2008




BARROWFORD

Key to services

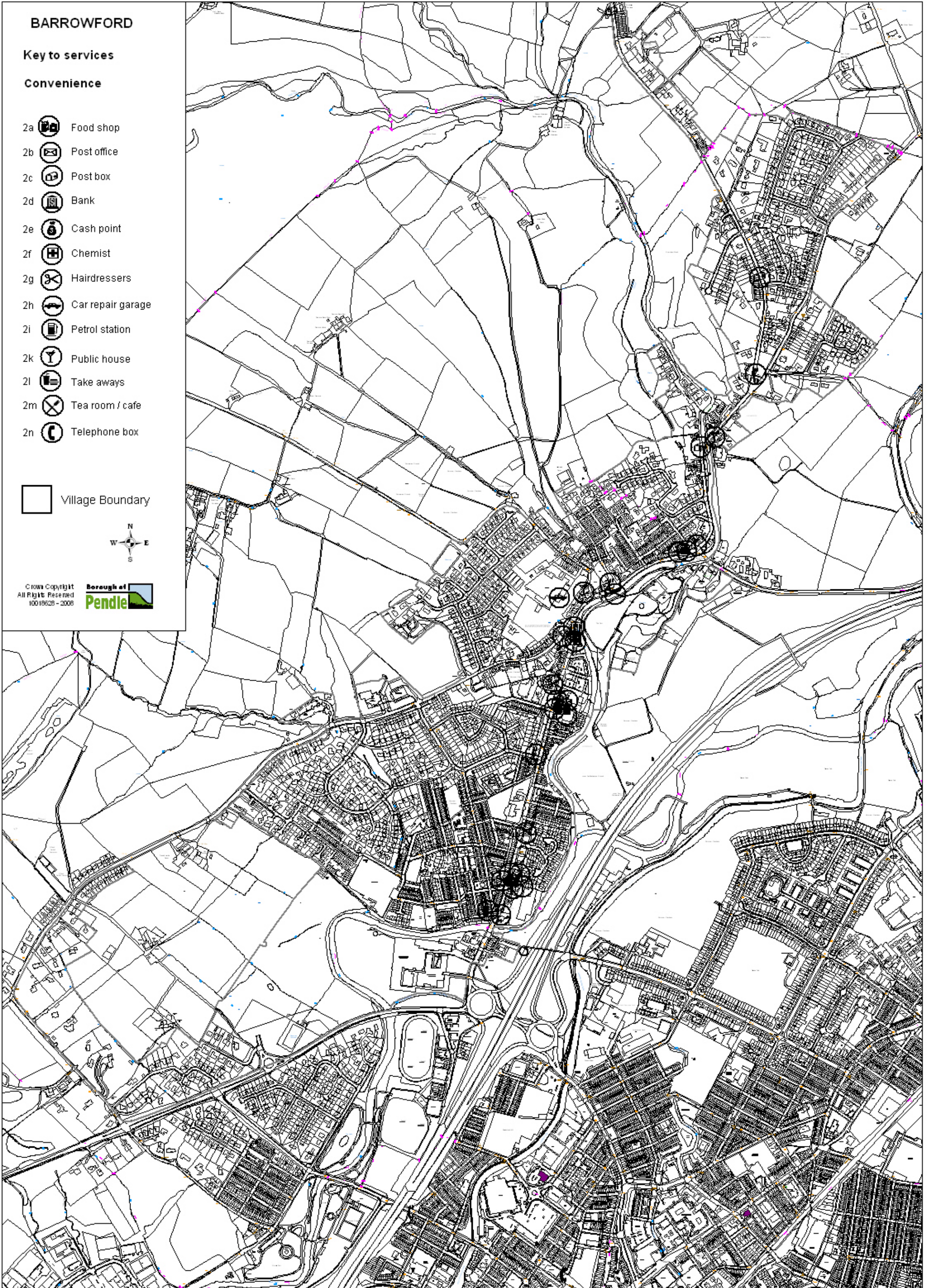
Convenience

- 2a  Food shop
- 2b  Post office
- 2c  Post box
- 2d  Bank
- 2e  Cash point
- 2f  Chemist
- 2g  Hairdressers
- 2h  Car repair garage
- 2i  Petrol station
- 2k  Public house
- 2l  Take aways
- 2m  Tea room / cafe
- 2n  Telephone box

 Village Boundary



Crown Copyright
All Rights Reserved
10018628 - 2008



BARROWFORD

Key to services

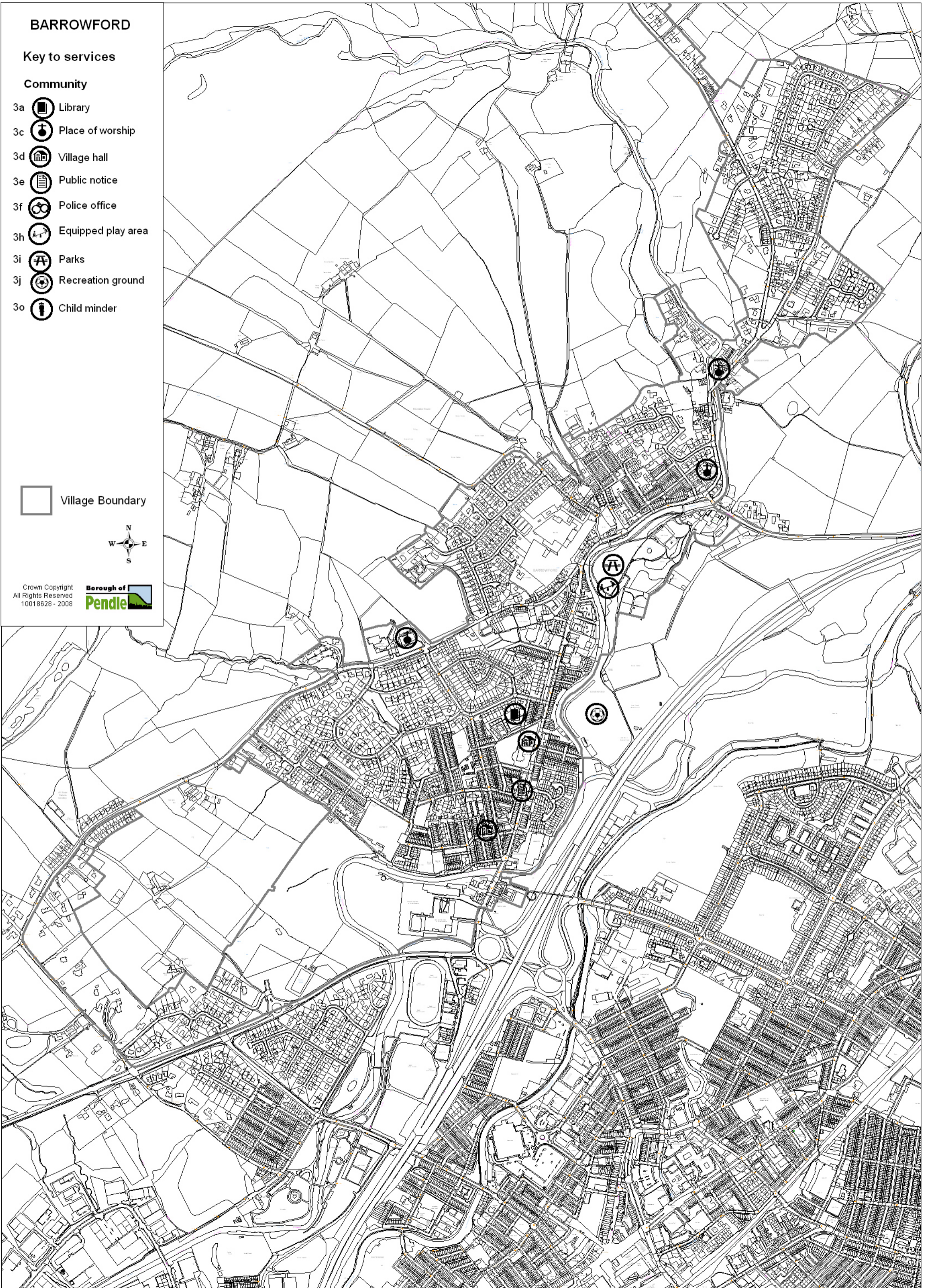
Community

- 3a  Library
- 3c  Place of worship
- 3d  Village hall
- 3e  Public notice
- 3f  Police office
- 3h  Equipped play area
- 3i  Parks
- 3j  Recreation ground
- 3o  Child minder

 Village Boundary




Crown Copyright
All Rights Reserved
10018628 - 2008



BARROWFORD

Key to services


Health

4a  GP surgery / health centre

4b  Hospital

4c  Optician

4d  Dentist

 Village Boundary



Crown Copyright
All Rights Reserved
10018625 - 2008

