

# Level 1 SFRA

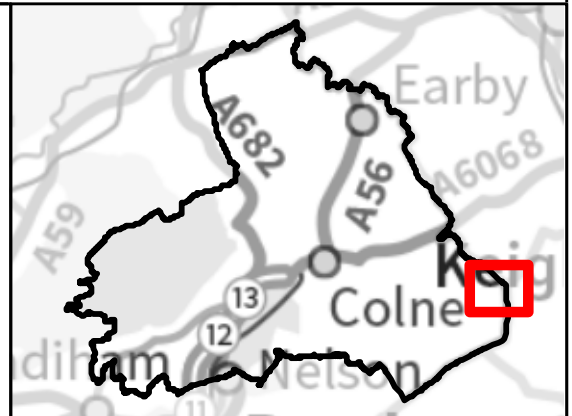
for  
Pendle Borough Council









37

Turn Map Labels  
On/Off:




Please select the  
data you wish to  
view from the  
drop  
down menu below:



### Map Data

-  PBC boundary
-  Main Rivers
-  Other rivers
-  Main Rivers 8m buffer
-  Proposed Allocations
-  Reasonable Alternatives

### Flood Zones

-  Flood Zone 3b (functional floodplain)
-  Flood Zone 3a (EA)
-  Flood Zone 2 (EA)



Contains public sector information licensed under the  
Open Government Licence v3.0.  
Contains Ordnance Survey data. OS licence number 100019669  
© Crown copyright and database right (2021).