

Level 1 SFRA

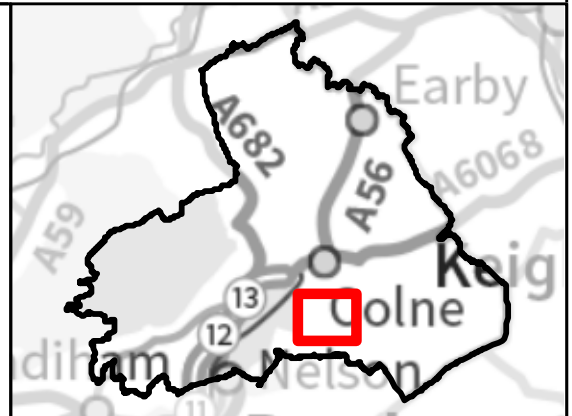
for
Pendle Borough Council









34

Turn Map Labels
On/Off:




Please select the
data you wish to
view from the drop
down menu below:



Map Data

-  PBC boundary
-  Main Rivers
-  Other rivers
-  Proposed Allocations
-  Reasonable Alternatives
-  Main Rivers 8m buffer

Flood Zones

-  Flood Zone 3b (functional floodplain)
-  Flood Zone 3a (EA)
-  Flood Zone 2 (EA)



Contains public sector information licensed under the
Open Government Licence v3.0.
Contains Ordnance Survey data. OS licence number 100019669
© Crown copyright and database right (2021).