

Level 1 SFRA

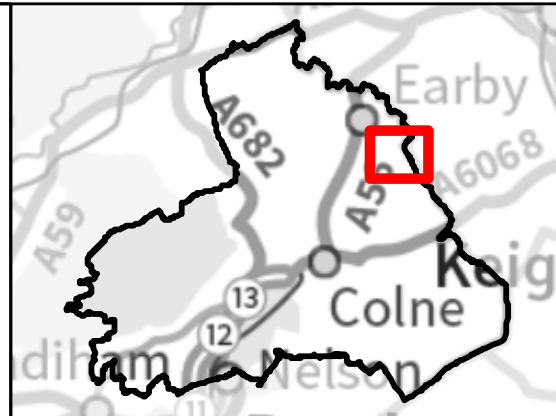
for
Pendle Borough Council



14

Turn Map Labels
On/Off:

Please select the
data you wish to
view from the drop
down menu below:


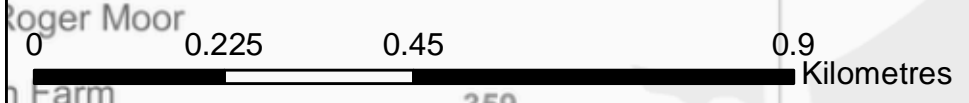


Map Data

- PBC boundary
- Main Rivers
- Other rivers
- Proposed Allocations
- Reasonable Alternatives
- Main Rivers 8m buffer

Flood Zones

- Flood Zone 3b (functional floodplain)
- Flood Zone 3a (EA)
- Flood Zone 2 (EA)



Contains public sector information licensed under the
Open Government Licence v3.0.
Contains Ordnance Survey data. OS licence number 100019669
© Crown copyright and database right (2021).