

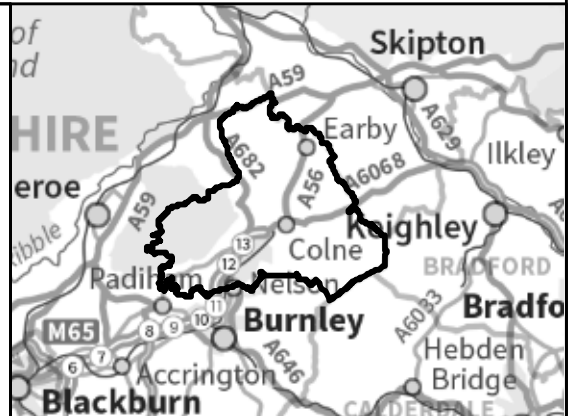
Pendle Borough Council Level 1 SFRA








Index Map



Turn Map Labels
On/Off:

Please select the
data you wish to
view from the drop
down menu below:



Legend

-  Index Grid
-  PBC boundary
-  Main Rivers
-  Water company boundary
-  Earby & Salterforth IDB



Contains public sector information licensed under the
Open Government Licence v3.0.
Contains OS data © Crown copyright and database right (2020).