

Description

Land at end of Halifax Road, Nelson

Scale
1 : 2,500

Ref No.
P302

Drawn By
J.D.

Date
2nd February 2018

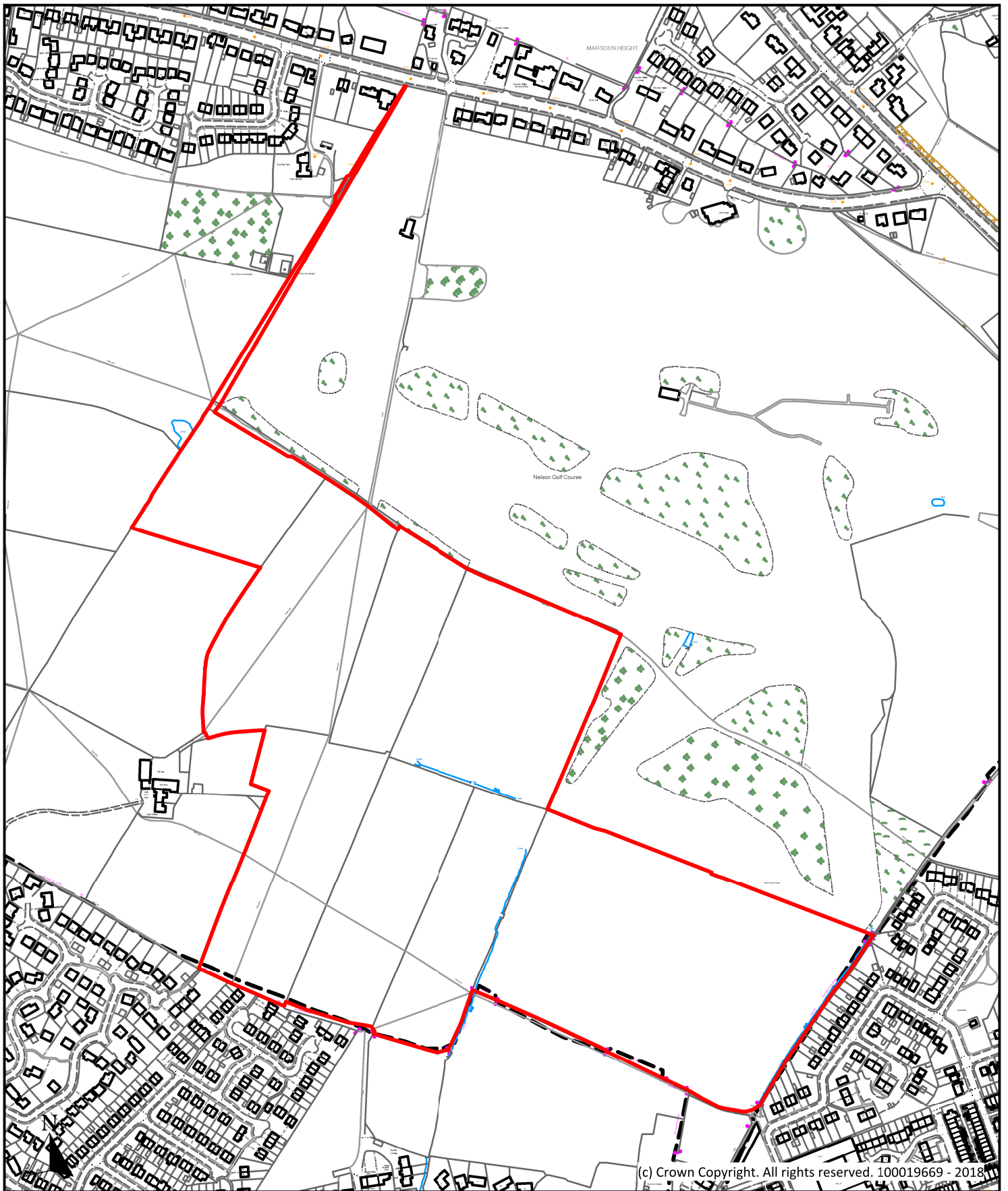
Historic Ref



**Planning, Building Control
& Licensing**

Town Hall, Market Street,
Nelson, Lancashire, BB9 7LG

Tel: 01282 661330



Description

Land South of Nelson Golf Course, Kings Causeway, Brierfield

Scale
1 : 5,000

Ref No.
P303

Drawn By
J.D.

Date
21st March 2018

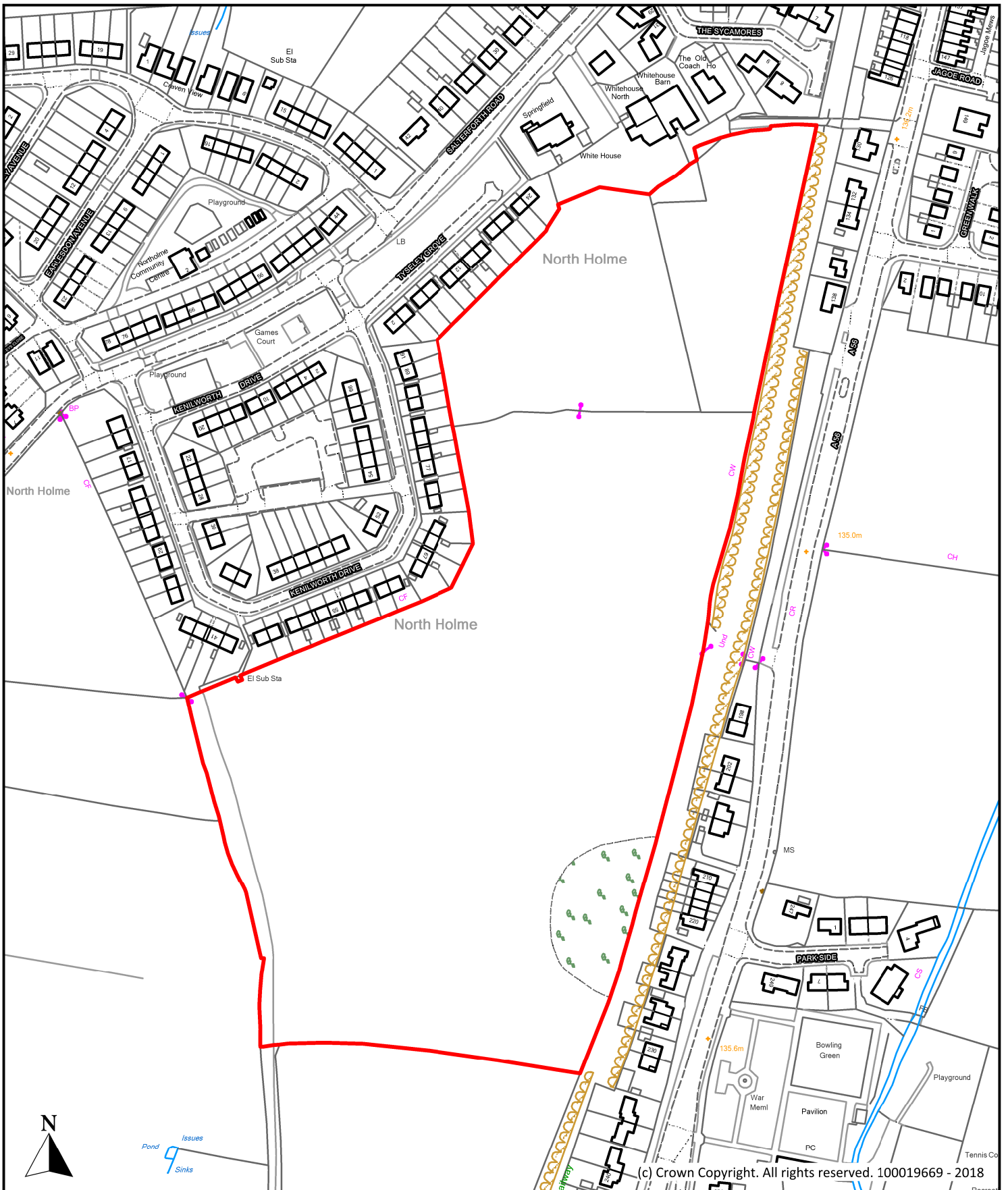
Historic Ref



**Planning, Building Control
& Licensing**

Town Hall, Market Street,
Nelson, Lancashire, BB9 7LG

Tel: 01282 661330



Description

Land West of Colne Road, Colne Road, Earby

Scale
1 : 2,500

Ref No.
P304

Drawn By
J.D.

Date
17th May 2018

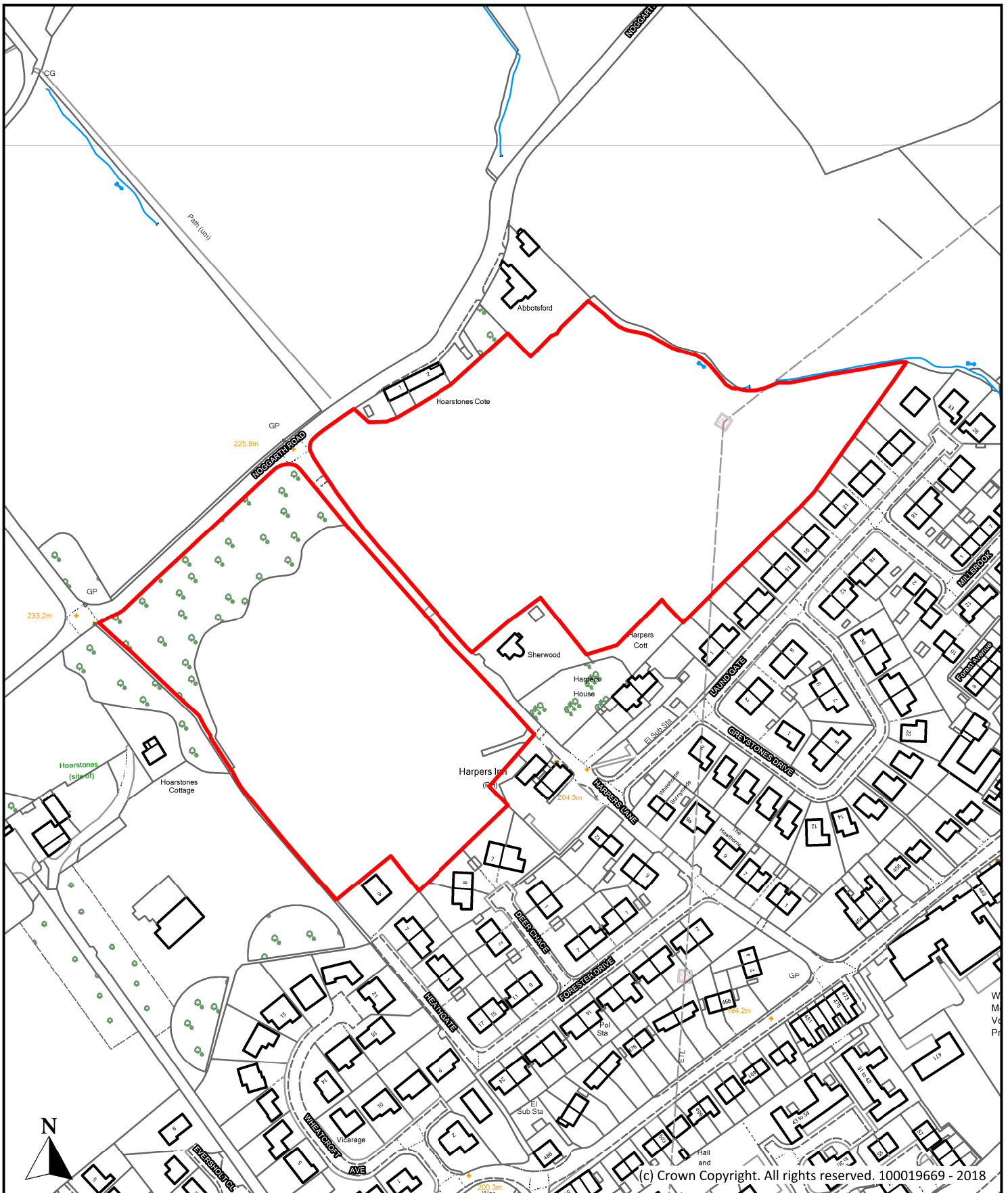
Historic Ref



**Planning, Building Control
& Licensing**

Town Hall, Market Street,
Nelson, Lancashire, BB9 7LG

Tel: 01282 661330



(c) Crown Copyright. All rights reserved. 100019669 - 2018

Description Land at Harpers Lane, Harpers Lane, Fence		
Scale 1 : 2,500	Ref No. P305	
Drawn By J.D.	Date 14th August 2018	Historic Ref


Borough of Pendle
 Planning, Building Control & Licensing
 Town Hall, Market Street,
 Nelson, Lancashire, BB9 7LG
 Tel: 01282 661330