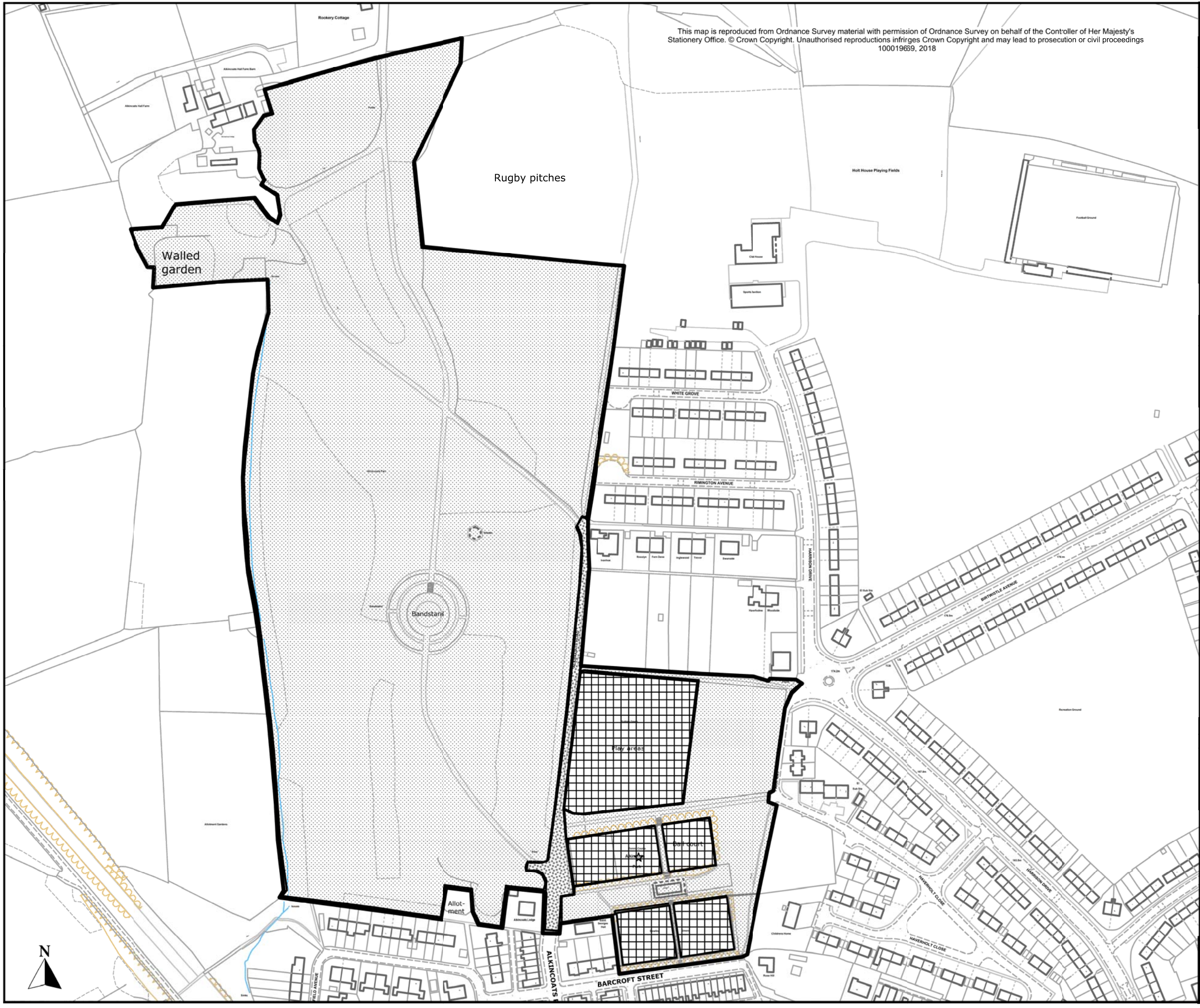






This map is reproduced from Ordnance Survey material with permission of Ordnance Survey on behalf of the Controller of Her Majesty's Stationary Office. © Crown Copyright. Unauthorised reproductions infringe Crown Copyright and may lead to prosecution or civil proceedings 100019659, 2018



Property Services
 No. 1 Market Street,
 Nelson BB9 7LJ
 Tel: 01282 878787
 Fax: 01282 878993



-  PARK BOUNDARIES
-  NO DOGS ALLOWED
-  DOGS ON LEADS
-  NO RESTRICTION

Client		
Project		
Description PUBLIC SPACE PROTECTION ORDERS - ALKINCOATS PARK, ALKINCOATS ROAD, COLNE		
Scale		N.T.S.
Drawn By L.G.	Checked By	Date JAN 2019
Drawing No.		PSPO/PARK/3